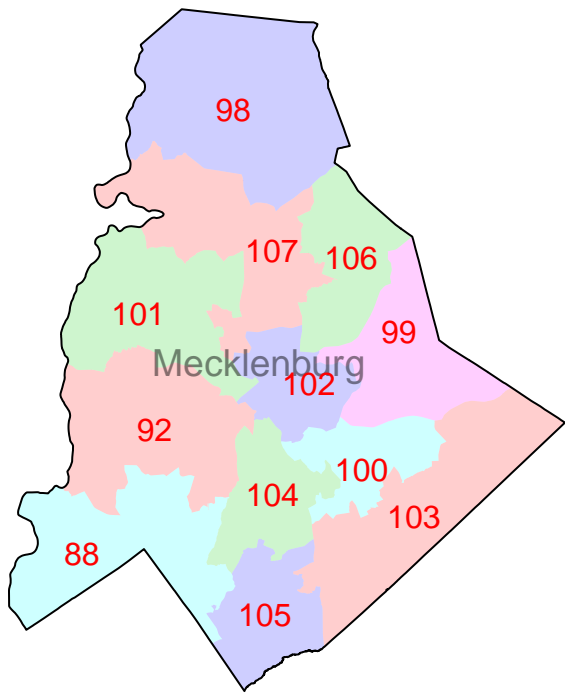
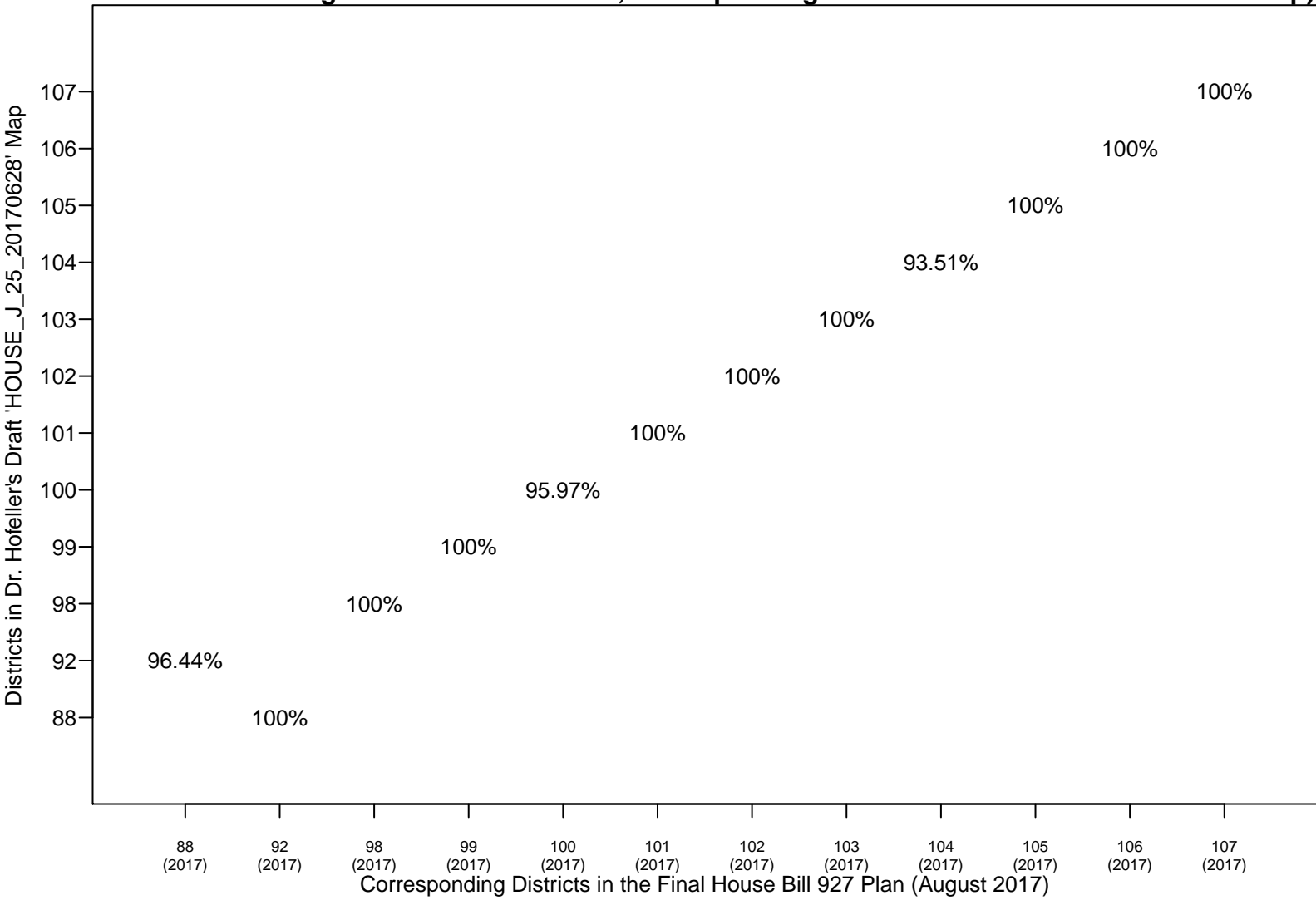
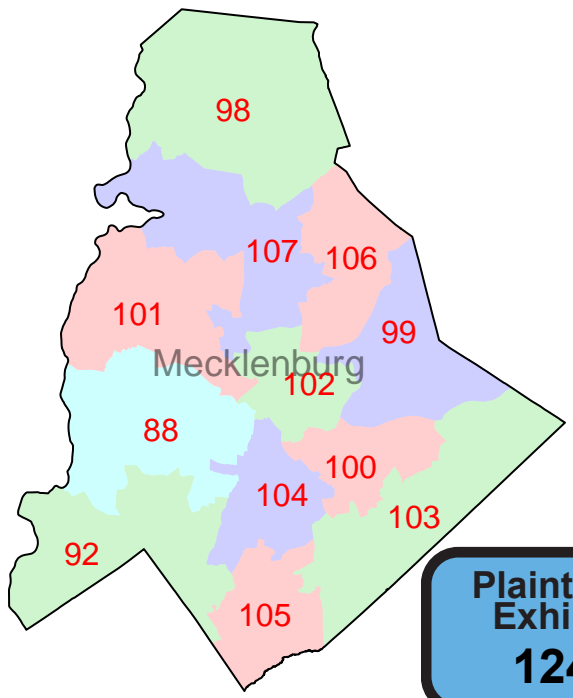


**Figure 1:  
Mecklenburg County Grouping**

(Numbers indicate the percentage of population in each of Dr. Hofeller's draft 'J\_25' districts that was also assigned to its most similar, corresponding district in the final House Bill 927 map)



HOUSE\_J\_25\_20170628.shp (Hofeller)



House Bill 927 Plan (12 Districts)

**Plaintiffs' Exhibit  
124**