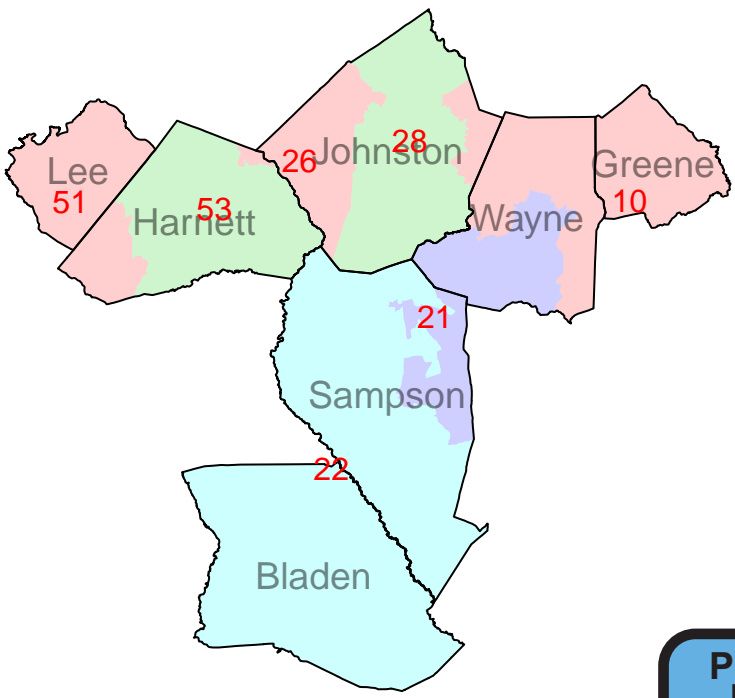
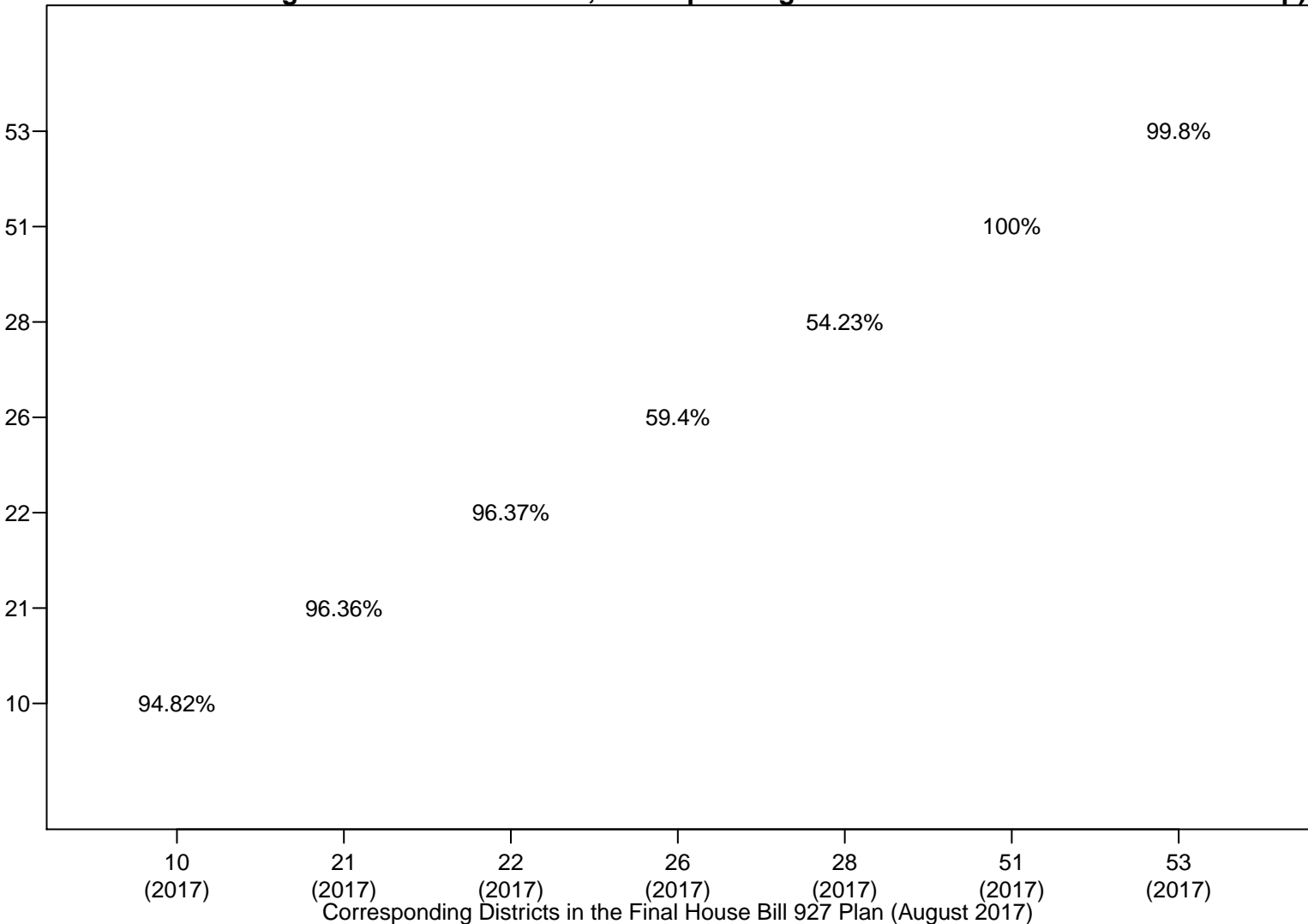


Figure 3:

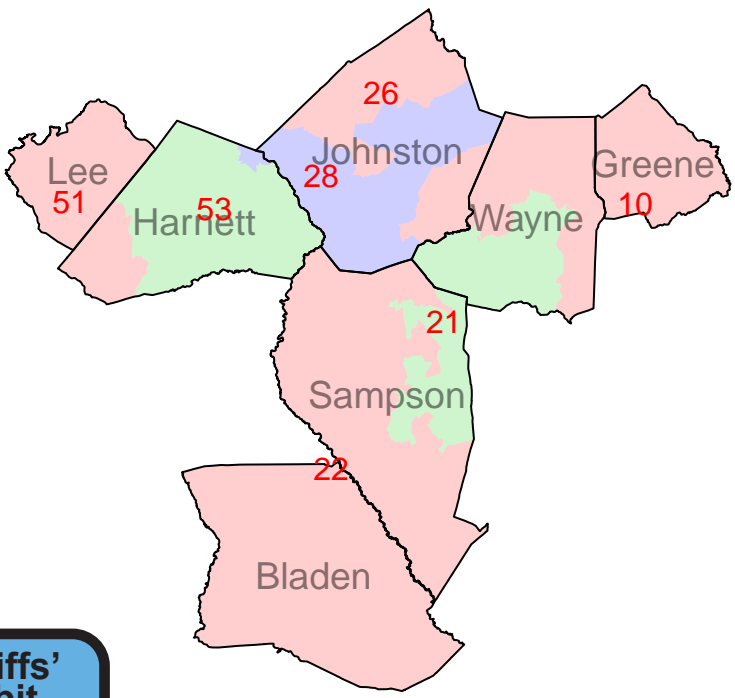
Bladen–Greene–Harnett–Johnston–Lee–Sampson–Wayne County Grouping

(Numbers indicate the percentage of population in each of Dr. Hofeller's draft 'J_25' districts that was also assigned to its most similar, corresponding district in the final House Bill 927 map)

Districts in Dr. Hofeller's Draft 'HOUSE_J_25_20170628' Map



HOUSE_J_25_20170628.shp (Hofeller)



House Bill 927 Plan (7 Districts)

Plaintiffs' Exhibit
126