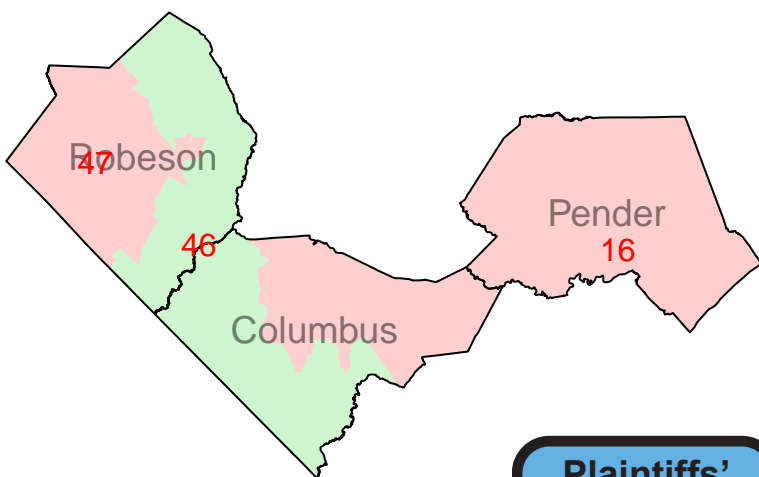
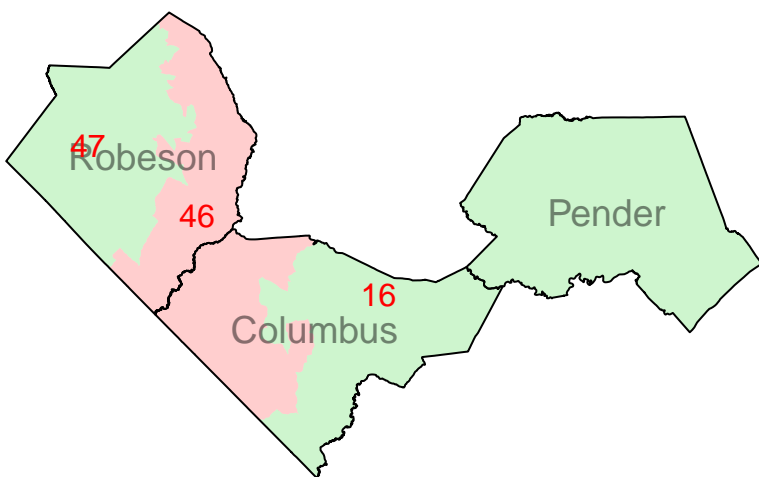
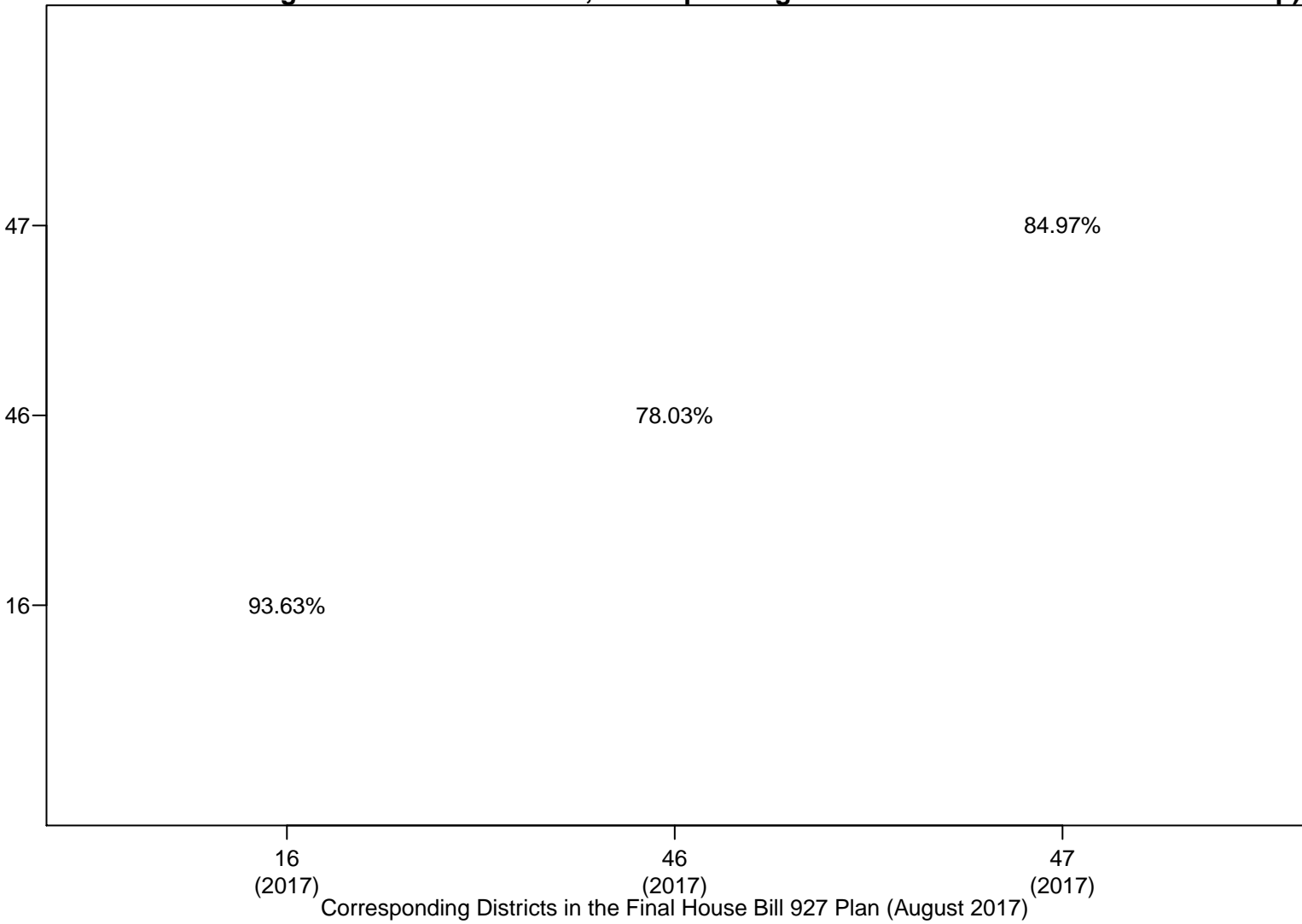


Figure 6:

Columbus-Pender-Robeson County Grouping

(Numbers indicate the percentage of population in each of Dr. Hofeller's draft 'J\_25' districts that was also assigned to its most similar, corresponding district in the final House Bill 927 map)

Districts in Dr. Hofeller's Draft 'HOUSE\_J\_25\_20170628' Map



Plaintiffs' Exhibit  
129

HOUSE\_J\_25\_20170628.shp (Hofeller)

House Bill 927 Plan (3 Districts)