


Figure 9:

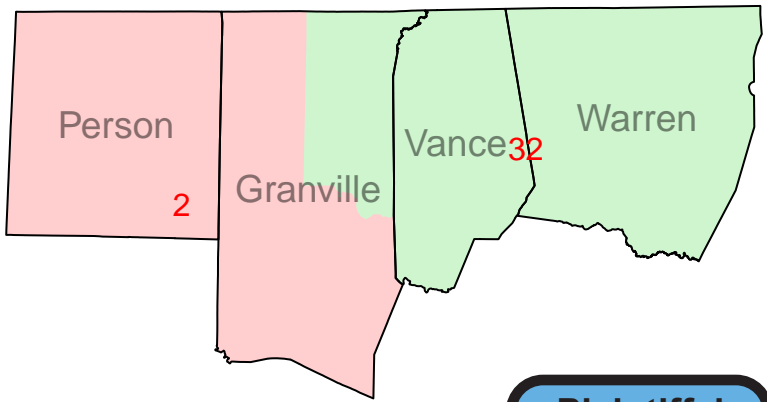
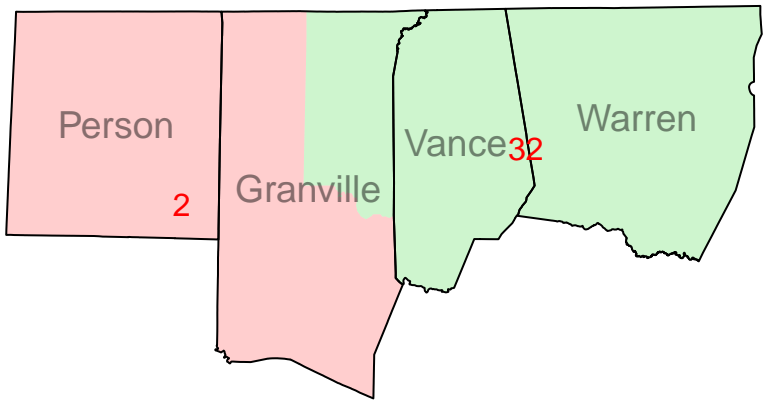
Granville–Person–Vance–Warren County Grouping

(Numbers indicate the percentage of population in each of Dr. Hofeller's draft 'J\_25' districts that was also assigned to its most similar, corresponding district in the final House Bill 927 map)

Districts in Dr. Hofeller's Draft 'HOUSE\_J\_25\_20170628' Map



2 (2017) 32 (2017)  
Corresponding Districts in the Final House Bill 927 Plan (August 2017)



Plaintiffs' Exhibit  
132