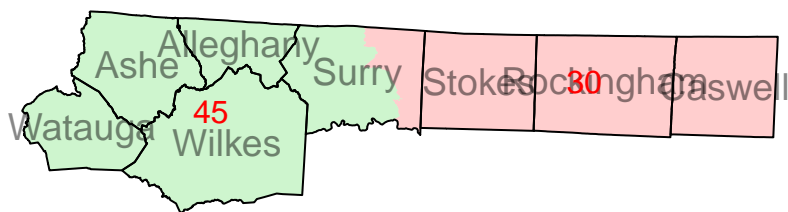
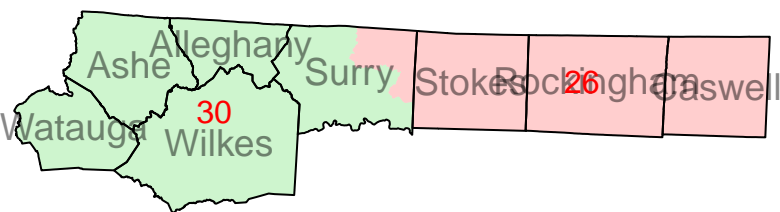
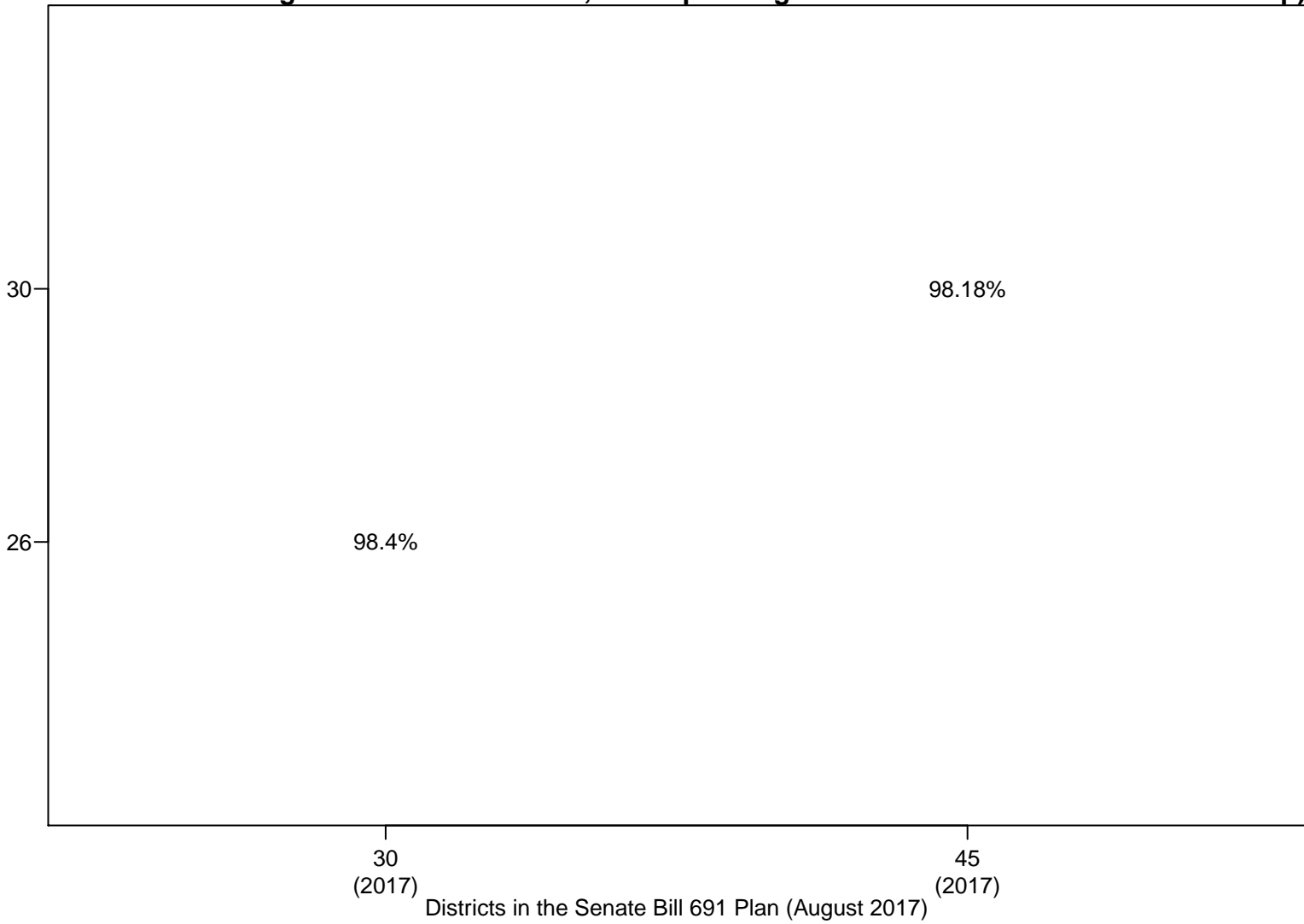


Figure 18

Alleghany-Ashe-Caswell-Rockingham-Stokes-Surry-Watauga-Wilkes County Grouping
 (Numbers indicate the percentage of population in each of Dr. Hofeller's draft 'J_24' districts that was also assigned to its most similar, corresponding district in the final Senate Bill 691 map)

Districts in Dr. Hofeller's 'SENATE_J_24_20170624' Map



Plaintiffs' Exhibit
141