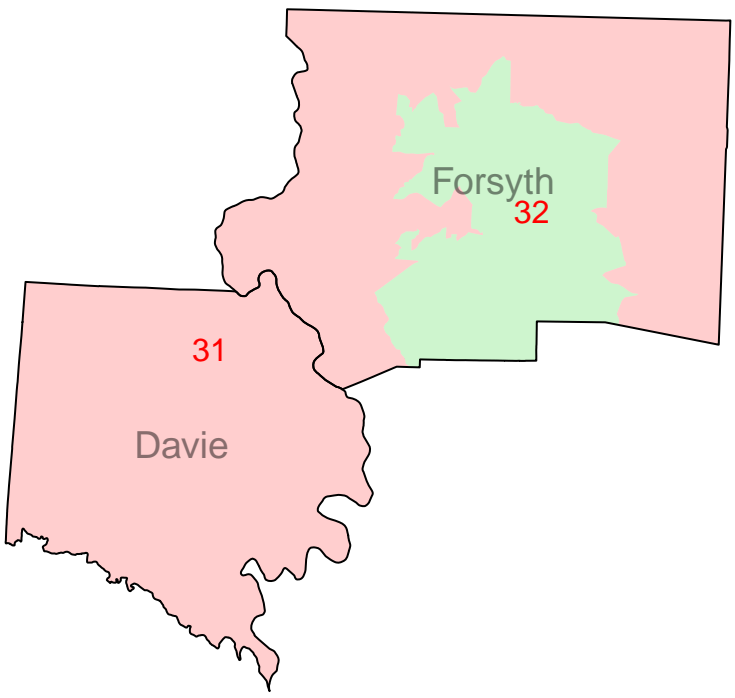
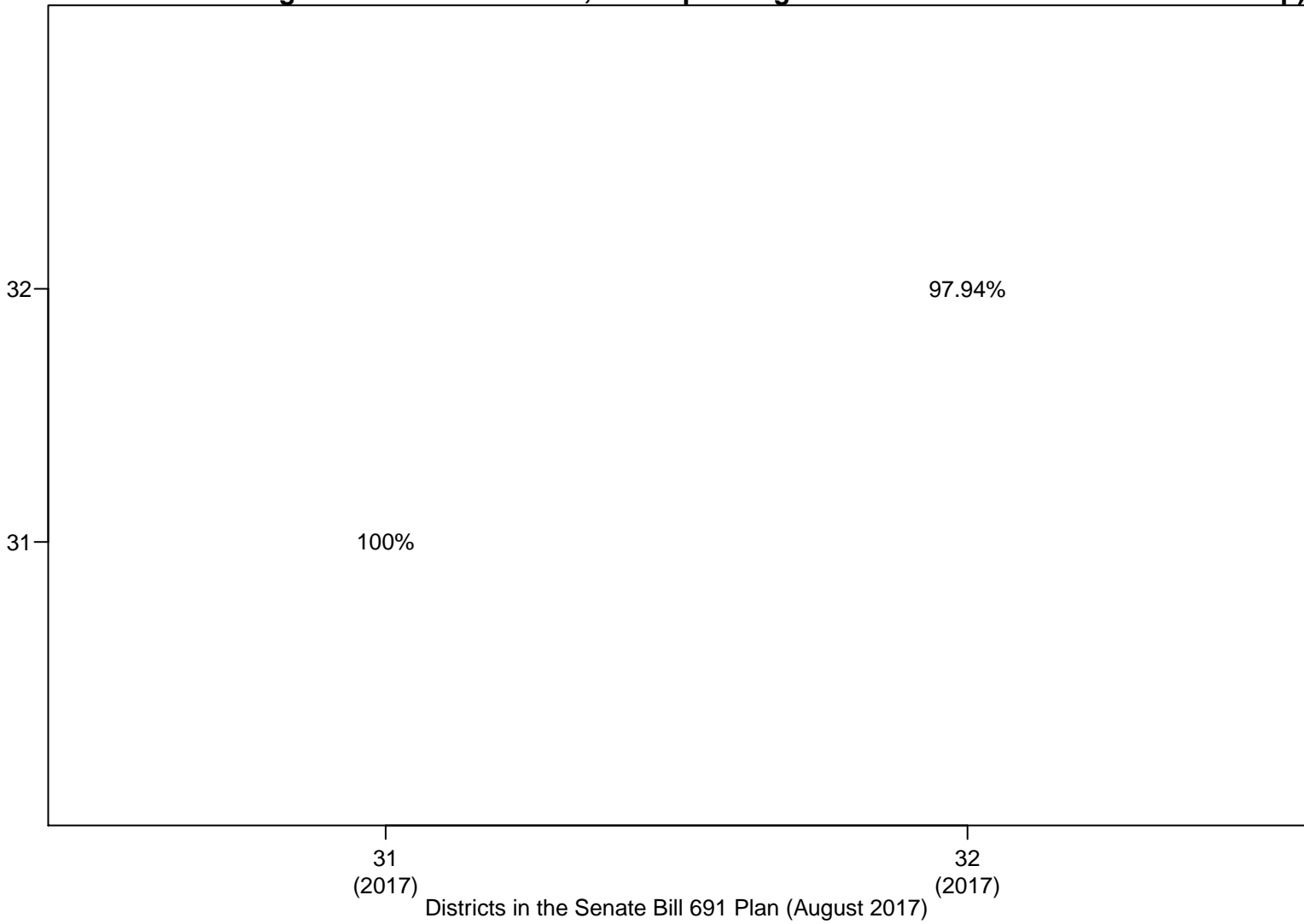


Figure 20

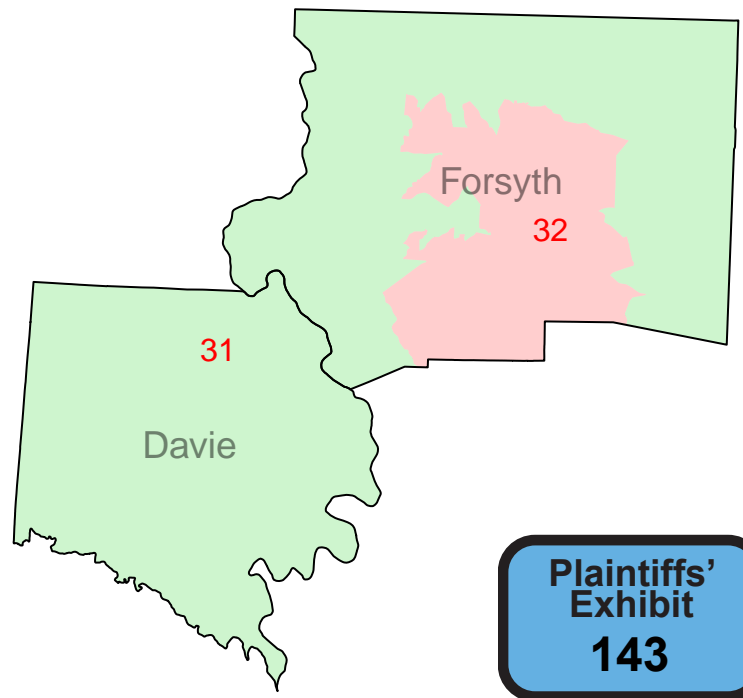
Davie-Forsyth County Grouping

(Numbers indicate the percentage of population in each of Dr. Hofeller's draft 'J_24' districts that was also assigned to its most similar, corresponding district in the final Senate Bill 691 map)

Districts in Dr. Hofeller's 'SENATE_J_24_20170624' Map



SENATE_J_24_20170624.shp (Hofeller)



Senate Bill 691 Plan (2 Districts)

Plaintiffs' Exhibit
143