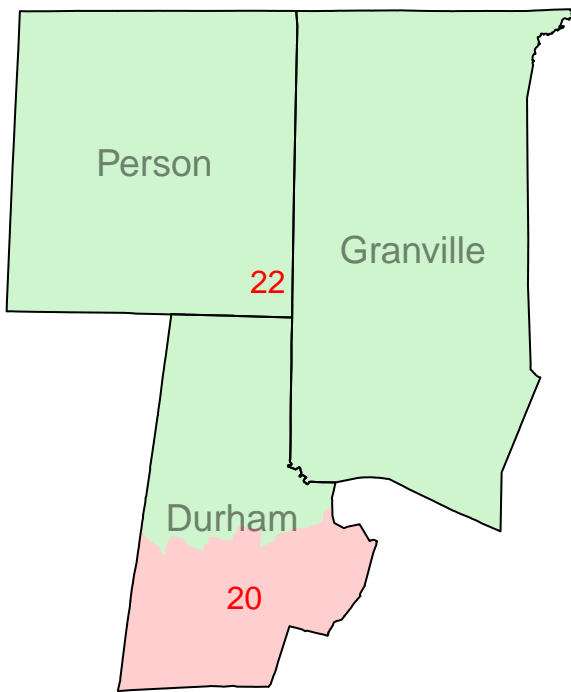
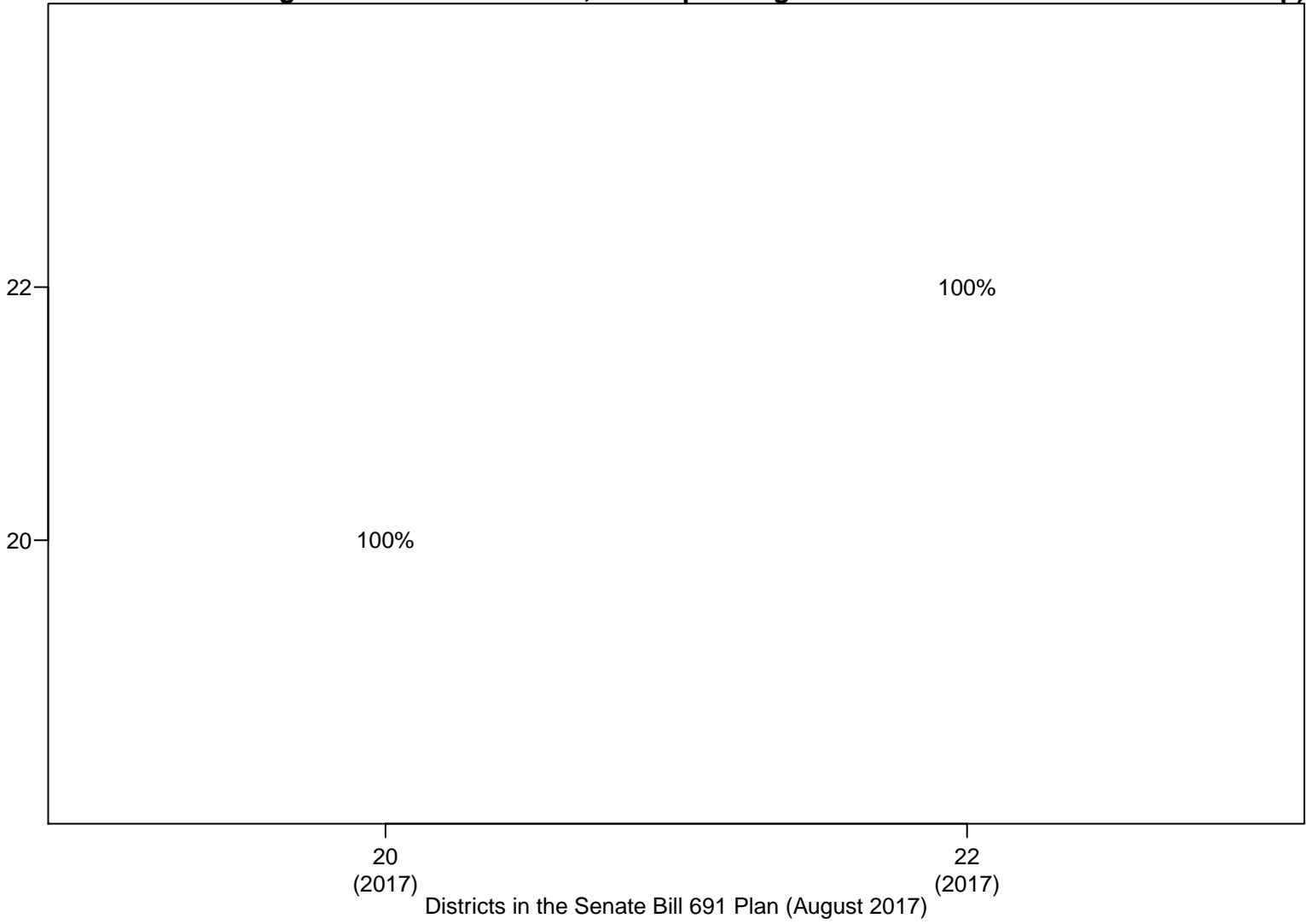


Figure 22

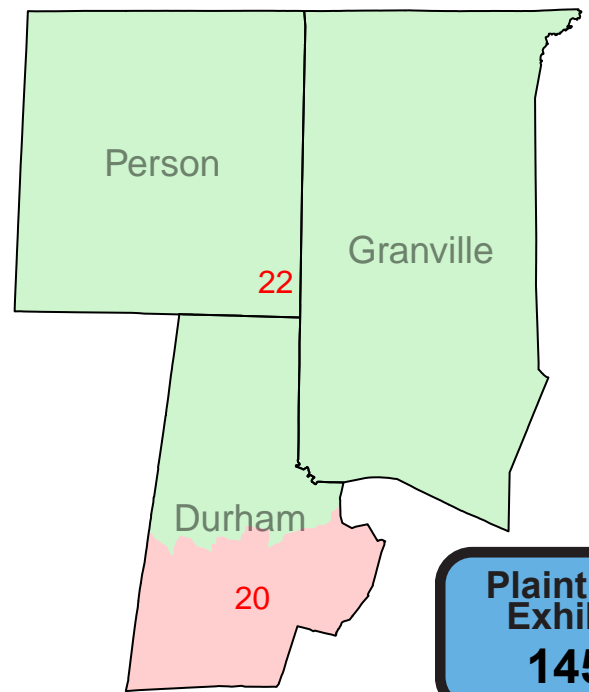
Durham–Granville–Person County Grouping

(Numbers indicate the percentage of population in each of Dr. Hofeller's draft 'J\_24' districts that was also assigned to its most similar, corresponding district in the final Senate Bill 691 map)

Districts in Dr. Hofeller's 'SENATE\_J\_24\_20170624' Map



SENATE\_J\_24\_20170624.shp (Hofeller)



Senate Bill 691 Plan (2 Districts)

Plaintiffs' Exhibit  
145