

# EX. 29

Legislative Defendants Trial

Ex.036



NORTH CAROLINA GENERAL ASSEMBLY
AMENDMENT
Senate Bill 691

AMENDMENT NO. \_\_\_\_\_
(to be filled in by
Principal Clerk)

S691-AMT-34 [v.1]

Page 1 of 10

Amends Title [NO]
S691-PCS45492-ST-39

Date \_\_\_\_\_, 2017

Senator Clark

moves to amend the PCS on page 4, line 23, through page 8, line 13, by rewriting the lines to read:

- "District 19: Cumberland County: VTD AL51, VTD CC04, VTD CC06, VTD CC07, VTD CC08, VTD CC10, VTD CC12, VTD CC14, VTD CC15, VTD CC18, VTD CC24, VTD CC34, VTD CU02, VTD EO61-1, VTD EO61-2, VTD G1: Block(s) 0510014001003, 0510014001004, 0510014001005, 0510014001006, 0510014001007, 0510014001008, 0510014001009, 0510014001010, 0510014001011, 0510014001012, 0510014001013, 0510014001014, 0510014001015, 0510014001016, 0510014001017, 0510014001018, 0510014001019, 0510014001020, 0510014001021, 0510014001022, 0510014001024, 0510014001025, 0510014001026, 0510014001027, 0510014001028, 0510014001029, 0510014001030, 0510014001031, 0510014001032, 0510014001033, 0510014001034, 0510014001035, 0510014001036, 0510014001037, 0510014001038, 0510014001039, 0510014001040, 0510014001041, 0510014001042, 0510014001043, 0510014001044, 0510014002000, 0510014002001, 0510014002002, 0510014002003, 0510014002004, 0510014002005, 0510014002006, 0510014002007, 0510014002009, 0510014002031, 0510014002032, 0510014002033, 0510014002034, 0510014002035, 0510014002039, 0510014002040, 0510014002044, 0510014002045, 0510014002046, 0510014002047, 0510014002053, 0510014002054, 0510014002055, 0510014002056, 0510014002057, 0510014002058, 0510014002059, 0510014002060, 0510014002061, 0510014002062, 0510014002063, 0510014002064, 0510014002065, 0510014002066, 0510014002067, 0510014002068, 0510014002069, 0510014003021, 0510014003022, 0510014003023, 0510014004011, 0510014004012, 0510014004013, 0510014004017, 0510014004018, 0510014004019, 0510014004020, 0510014004021, 0510014004022, 0510014004023, 0510014004024, 0510014004025, 0510014004026, 0510014004027, 0510014004028, 0510014004029, 0510014004030, 0510014004031, 0510014004032, 0510014004033, 0510014004034, 0510014004035, 0510014004036, 0510014004037, 0510014004038, 0510014004039, 0510014004040, 0510014004041, 0510014004042, 0510014004043, 0510014004044, 0510014004045, 0510014004046, 0510014004047, 0510014004048, 0510014004049, 0510014004050, 0510014004051, 0510014004052, 0510014004053, 0510014005000, 0510014005001, 0510014005002, 0510014005003, 0510014005004, 0510014005005, 0510014005006, 0510014005007, 0510014005008, 0510014005009,



**NORTH CAROLINA GENERAL ASSEMBLY  
AMENDMENT  
Senate Bill 691**

AMENDMENT NO. \_\_\_\_\_  
(to be filled in by  
Principal Clerk)

S691-AMT-34 [v.1]

Page 2 of 10

|    |                |                            |                |                |                |
|----|----------------|----------------------------|----------------|----------------|----------------|
| 1  | 0510014005010, | 0510014005011,             | 0510014005012, | 0510014005013, | 0510014005014, |
| 2  | 0510014005015, | 0510014005016,             | 0510014005017, | 0510014005018, | 0510014005019, |
| 3  | 0510014005020, | 0510014005021,             | 0510014005022, | 0510014005023, | 0510014005024, |
| 4  | 0510014005025, | 0510014005026,             | 0510014005027, | 0510014005028, | 0510014005029, |
| 5  | 0510014005030, | 0510014005031,             | 0510014005032, | 0510014005033, | 0510014005034, |
| 6  | 0510014005035, | 0510014005036,             | 0510014005037, | 0510014005038, | 0510014005039, |
| 7  | 0510014005040, | 0510014005041,             | 0510014005042, | 0510014005046, | 0510014005047, |
| 8  | 0510014005048, | 0510026002092,             | 0510026002098, | 0510026002099, | 0510026002100, |
| 9  | 0510026002101, | 0510026002102,             | 0510026002103, | 0510026002113, | 0510027003016, |
| 10 | 0510027003018, | 0510027003019,             | 0510027003020, | 0510027003021, | 0510027003022, |
| 11 | 0510027003023, | 0510027003024,             | 0510027003025, | 0510027003026, | 0510027003027, |
| 12 | 0510027003028, | 0510027003029,             | 0510027003030, | 0510027003031, | 0510027003032, |
| 13 | 0510027003033, | 0510027003034,             | 0510027003035, | 0510027003036, | 0510027003037, |
| 14 | 0510027003038, | 0510028002005,             | 0510028002015, | 0510028002016, | 0510028002022, |
| 15 | 0510028002023; | VTD G10, VTD G11: Block(s) | 0510025041000, | 0510034011000, |                |
| 16 | 0510034011001, | 0510034011002,             | 0510034011003, | 0510034011004, | 0510034011005, |
| 17 | 0510034011006, | 0510034011007,             | 0510034011008, | 0510034011009, | 0510034011010, |
| 18 | 0510034011011, | 0510034011012,             | 0510034011013, | 0510034011014, | 0510034011015, |
| 19 | 0510034011016, | 0510034011017,             | 0510034011018, | 0510034011019, | 0510034011020, |
| 20 | 0510034011021, | 0510034011022,             | 0510034011023, | 0510034011024, | 0510034011025, |
| 21 | 0510034011026, | 0510034011027,             | 0510034011028, | 0510034011029, | 0510034011030, |
| 22 | 0510034011031, | 0510034011032,             | 0510034011033, | 0510034011034, | 0510034011035, |
| 23 | 0510034011036, | 0510034011037,             | 0510034011038, | 0510034011039, | 0510034011040, |
| 24 | 0510034012000, | 0510034012001,             | 0510034012002, | 0510034012003, | 0510034012004, |
| 25 | 0510034012005, | 0510034012006,             | 0510034012007, | 0510034012008, | 0510034012009, |
| 26 | 0510034012010, | 0510034012011,             | 0510034012012, | 0510034012013, | 0510034012014, |
| 27 | 0510034012015, | 0510034012016,             | 0510034012017, | 0510034012018, | 0510034012019, |
| 28 | 0510034012020, | 0510034012021,             | 0510034012022, | 0510034012023, | 0510034012024, |
| 29 | 0510034012025, | 0510034012026,             | 0510034012027, | 0510034012028, | 0510034012029, |
| 30 | 0510034012030, | 0510034012031,             | 0510034012032, | 0510034012033, | 0510034012034, |
| 31 | 0510034012035, | 0510034012036,             | 0510034012037, | 0510034012038, | 0510034012039, |
| 32 | 0510034012040, | 0510034012041,             | 0510034012042, | 0510034012043, | 0510034012044, |
| 33 | 0510034012045, | 0510034012046,             | 0510034012047, | 0510034012048, | 0510034012049, |
| 34 | 0510034012050, | 0510034012051,             | 0510034012052, | 0510034012053, | 0510034012054, |
| 35 | 0510034012055, | 0510034012056,             | 0510034012057, | 0510034012058, | 0510034012059, |
| 36 | 0510034012060, | 0510034012061,             | 0510034012062, | 0510034012063, | 0510034012064, |
| 37 | 0510034012065, | 0510034012066,             | 0510034012067, | 0510034012068, | 0510034012069, |
| 38 | 0510034021001, | 0510034021002,             | 0510034021003, | 0510034021004, | 0510034021005, |
| 39 | 0510034021006, | 0510034021007,             | 0510034021008, | 0510034021009, | 0510034021010, |
| 40 | 0510034021011, | 0510034021012,             | 0510034021013, | 0510034021014, | 0510034021015, |
| 41 | 0510034021017, | 0510034021019,             | 0510034021020, | 0510034021021, | 0510034021022, |
| 42 | 0510034021023, | 0510034021024,             | 0510034021025, | 0510034021026, | 0510034021027, |
| 43 | 0510034021028, | 0510034021029,             | 0510034021030, | 0510034021031, | 0510034022000, |

**NORTH CAROLINA GENERAL ASSEMBLY  
AMENDMENT  
Senate Bill 691**

AMENDMENT NO. \_\_\_\_\_

(to be filled in by  
Principal Clerk)

S691-AMT-34 [v.1]

Page 3 of 10

|    |                |                |                |                |                |
|----|----------------|----------------|----------------|----------------|----------------|
| 1  | 0510034022001, | 0510034022002, | 0510034022003, | 0510034031000, | 0510034031001, |
| 2  | 0510034031002, | 0510034031003, | 0510034031004, | 0510034031005, | 0510034031006, |
| 3  | 0510034031007, | 0510034031008, | 0510034031009, | 0510034031010, | 0510034031011, |
| 4  | 0510034031012, | 0510034031013, | 0510034032000, | 0510034032001, | 0510034032002, |
| 5  | 0510034032003, | 0510034032004, | 0510034032005, | 0510034032006, | 0510034032007, |
| 6  | 0510034032008, | 0510034032009, | 0510034032010, | 0510034032011, | 0510034032012, |
| 7  | 0510034032013, | 0510034032014, | 0510034032015, | 0510034041000, | 0510034041001, |
| 8  | 0510034041003, | 0510034041004, | 0510034041005, | 0510034041007, | 0510034041008, |
| 9  | 0510034041009, | 0510034042000, | 0510034042001, | 0510034042002, | 0510034042003, |
| 10 | 0510034042004, | 0510034042005, | 0510034042006, | 0510034042007, | 0510034042008, |
| 11 | 0510034042009, | 0510034042010, | 0510034042011, | 0510034042012, | 0510034042013, |
| 12 | 0510034042014, | 0510034042015, | 0510034042016, | 0510034042017, | 0510034042018, |
| 13 | 0510034042019, | 0510034051000, | 0510034051001, | 0510034051002, | 0510034051003, |
| 14 | 0510034051004, | 0510034051005, | 0510034051006, | 0510034051007, | 0510034051008, |
| 15 | 0510034051009, | 0510034051010, | 0510034051011, | 0510034051012, | 0510034051013, |
| 16 | 0510034051014, | 0510034051015, | 0510034051016, | 0510034051017, | 0510034051018, |
| 17 | 0510034051019, | 0510034051020, | 0510034051021, | 0510034051022, | 0510034051023, |
| 18 | 0510034051024, | 0510034051025, | 0510034051026, | 0510034051027, | 0510034051028, |
| 19 | 0510034051029, | 0510034051030, | 0510034051031, | 0510034051032, | 0510034061000, |
| 20 | 0510034061001, | 0510034061002, | 0510034061003, | 0510034061004, | 0510034061005, |
| 21 | 0510034061006, | 0510034061007, | 0510034061008, | 0510034061009, | 0510034061010, |
| 22 | 0510034061011, | 0510034061012, | 0510034061013, | 0510034061014, | 0510034061015, |
| 23 | 0510034061016, | 0510034061017, | 0510034061018, | 0510034061019, | 0510034061020, |
| 24 | 0510034061021, | 0510034061022, | 0510034061023, | 0510034061024, | 0510034061025, |
| 25 | 0510034061026, | 0510034061027, | 0510034061028, | 0510034061029, | 0510034061030, |
| 26 | 0510034061031, | 0510034061032, | 0510034061033, | 0510034061034, | 0510034061035, |
| 27 | 0510034061036, | 0510034061037, | 0510034061038, | 0510034061039, | 0510034061040, |
| 28 | 0510034061041, | 0510034061042, | 0510034061043, | 0510034061044, | 0510034061045, |
| 29 | 0510034061046, | 0510034061047, | 0510034061048, | 0510034061049, | 0510034061050, |
| 30 | 0510034061051, | 0510034061052, | 0510034061053, | 0510034061054, | 0510034061055, |
| 31 | 0510034061056, | 0510034061057, | 0510034061058, | 0510034061059, | 0510034061060, |
| 32 | 0510034061061, | 0510034061062, | 0510034061063, | 0510034061064, | 0510034061065, |
| 33 | 0510034061066, | 0510034061067, | 0510034061068, | 0510034061069, | 0510034061070, |
| 34 | 0510034061071, | 0510034061072, | 0510034061073, | 0510034061074, | 0510034061075, |
| 35 | 0510034061076, | 0510034061077, | 0510034061078, | 0510034061079, | 0510034061080, |
| 36 | 0510034061081, | 0510034061082, | 0510034061083, | 0510034061084, | 0510034061085, |
| 37 | 0510034061086, | 0510034061087, | 0510034061088, | 0510034061089, | 0510034061090, |
| 38 | 0510034061091, | 0510034061092, | 0510034061093, | 0510034061094, | 0510034061095, |
| 39 | 0510034061096, | 0510034061097, | 0510034061098, | 0510034061099, | 0510034061100, |
| 40 | 0510034061101, | 0510034061102, | 0510034061103, | 0510034061104, | 0510034061105, |
| 41 | 0510034061106, | 0510034061107, | 0510034061108, | 0510034061109, | 0510034071000, |
| 42 | 0510034071001, | 0510034071002, | 0510034071003, | 0510034071004, | 0510034071005, |
| 43 | 0510034071006, | 0510034071007, | 0510034071008, | 0510034071009, | 0510034071010, |

**NORTH CAROLINA GENERAL ASSEMBLY  
AMENDMENT  
Senate Bill 691**

AMENDMENT NO. \_\_\_\_\_

(to be filled in by  
Principal Clerk)

S691-AMT-34 [v.1]

Page 4 of 10

|    |                |                |                |                |                |
|----|----------------|----------------|----------------|----------------|----------------|
| 1  | 0510034071011, | 0510034071012, | 0510034071013, | 0510034071014, | 0510034071015, |
| 2  | 0510034071016, | 0510034071017, | 0510034071018, | 0510034072000, | 0510034072001, |
| 3  | 0510034072002, | 0510034072003, | 0510034072004, | 0510034072005, | 0510034072006, |
| 4  | 0510034072007, | 0510034072008, | 0510034072009, | 0510034072010, | 0510034072011, |
| 5  | 0510034081000, | 0510034081001, | 0510034081002, | 0510034081003, | 0510034081004, |
| 6  | 0510034081005, | 0510034081006, | 0510034081007, | 0510034081008, | 0510034081009, |
| 7  | 0510034081010, | 0510034081011, | 0510034081012, | 0510034081013, | 0510034081014, |
| 8  | 0510034081015, | 0510034081016, | 0510034081017, | 0510034081018, | 0510034081019, |
| 9  | 0510034081020, | 0510034081021, | 0510034081022, | 0510034081023, | 0510034081024, |
| 10 | 0510034081025, | 0510034081026, | 0510034081027, | 0510034081028, | 0510034081029, |
| 11 | 0510034081030, | 0510034081031, | 0510034081032, | 0510034081033, | 0510034081034, |
| 12 | 0510034081035, | 0510034081036, | 0510034081037, | 0510034081038, | 0510034081039, |
| 13 | 0510034081040, | 0510034081041, | 0510034081042, | 0510034081043, | 0510034081044, |
| 14 | 0510034081045, | 0510034081046, | 0510034082000, | 0510034082001, | 0510034082002, |
| 15 | 0510034082003, | 0510034082004, | 0510034082005, | 0510034082006, | 0510034082007, |
| 16 | 0510034082008, | 0510034082009, | 0510034082010, | 0510034082011, | 0510034082012, |
| 17 | 0510034082013, | 0510034082014, | 0510034082015, | 0510034082016, | 0510034082017, |
| 18 | 0510034082018, | 0510034082019, | 0510034082020, | 0510034082021, | 0510034082022, |
| 19 | 0510034082023, | 0510034082024, | 0510034082025, | 0510034082026, | 0510034082027, |
| 20 | 0510034082028, | 0510034082029, | 0510034082030, | 0510034082031, | 0510034082032, |
| 21 | 0510034082033, | 0510034082034, | 0510034082035, | 0510034082036, | 0510034082037, |
| 22 | 0510034082038, | 0510034082039, | 0510034082040, | 0510034082041, | 0510034082042, |
| 23 | 0510034082043, | 0510034082044, | 0510034082045, | 0510034082046, | 0510034082047, |
| 24 | 0510034082048, | 0510034082049, | 0510034082050, | 0510034082051, | 0510034082052, |
| 25 | 0510034082053, | 0510034082054, | 0510034082055, | 0510034082056, | 0510034082057, |
| 26 | 0510034082058, | 0510034082059, | 0510034082060, | 0510034082061, | 0510034082062, |
| 27 | 0510034082063, | 0510034082064, | 0510034082065, | 0510034082066, | 0510034082067, |
| 28 | 0510034082068, | 0510034082069, | 0510034082070, | 0510034082071, | 0510034082072, |
| 29 | 0510034082073, | 0510034082074, | 0510035001000, | 0510035001001, | 0510035001002, |
| 30 | 0510035001003, | 0510035001004, | 0510035001005, | 0510035001006, | 0510035001007, |
| 31 | 0510035001008, | 0510035001009, | 0510035001010, | 0510035001011, | 0510035001012, |
| 32 | 0510035001013, | 0510035001014, | 0510035001015, | 0510035001016, | 0510035001017, |
| 33 | 0510035001018, | 0510035001019, | 0510035001020, | 0510035001021, | 0510035001022, |
| 34 | 0510035001023, | 0510035001024, | 0510035001025, | 0510035001026, | 0510035001027, |
| 35 | 0510035001028, | 0510035001029, | 0510035001030, | 0510035002000, | 0510035002001, |
| 36 | 0510035002002, | 0510035002003, | 0510035002004, | 0510035002005, | 0510035002006, |
| 37 | 0510035002007, | 0510035002008, | 0510035002009, | 0510035002010, | 0510035002011, |
| 38 | 0510035002012, | 0510035002013, | 0510035002014, | 0510035002015, | 0510035002016, |
| 39 | 0510035002017, | 0510035002018, | 0510035002019, | 0510035002020, | 0510035002021, |
| 40 | 0510035002022, | 0510035002023, | 0510035002024, | 0510035002025, | 0510035002026, |
| 41 | 0510035002027, | 0510035002028, | 0510035002029, | 0510035003000, | 0510035003001, |
| 42 | 0510035003002, | 0510035003003, | 0510035003004, | 0510035003005, | 0510035003006, |
| 43 | 0510035003007, | 0510035003008, | 0510035003009, | 0510035003010, | 0510035003011, |

**NORTH CAROLINA GENERAL ASSEMBLY  
AMENDMENT  
Senate Bill 691**

AMENDMENT NO. \_\_\_\_\_  
(to be filled in by  
Principal Clerk)

S691-AMT-34 [v.1]

Page 5 of 10

|    |                |                |                |                |                |
|----|----------------|----------------|----------------|----------------|----------------|
| 1  | 0510035003012, | 0510035003013, | 0510035003014, | 0510035003015, | 0510035003016, |
| 2  | 0510035003017, | 0510035003018, | 0510035003019, | 0510035003020, | 0510035003021, |
| 3  | 0510035003022, | 0510035003023, | 0510035003024, | 0510035003025, | 0510035003026, |
| 4  | 0510035003027, | 0510035003028, | 0510035003029, | 0510035003030, | 0510035003031, |
| 5  | 0510035003032, | 0510035003033, | 0510035003034, | 0510035003035, | 0510035003036, |
| 6  | 0510035003037, | 0510035004000, | 0510035004001, | 0510035004002, | 0510035004003, |
| 7  | 0510035004004, | 0510035004005, | 0510035004006, | 0510035004007, | 0510035004008, |
| 8  | 0510035004009, | 0510035004010, | 0510035004011, | 0510035004012, | 0510035004013, |
| 9  | 0510035004014, | 0510035004015, | 0510035004016, | 0510035004017, | 0510035004018, |
| 10 | 0510035004019, | 0510035004020, | 0510035004021, | 0510035004022, | 0510035004023, |
| 11 | 0510035004024, | 0510035004025, | 0510035004026, | 0510035004027, | 0510035004028, |
| 12 | 0510035004029, | 0510036001000, | 0510036001001, | 0510036001002, | 0510036001003, |
| 13 | 0510036001004, | 0510036001005, | 0510036001006, | 0510036001007, | 0510036001008, |
| 14 | 0510036001009, | 0510036001010, | 0510036001011, | 0510036001012, | 0510036001013, |
| 15 | 0510036001014, | 0510036001015, | 0510036001016, | 0510036001017, | 0510036001018, |
| 16 | 0510036001019, | 0510036001020, | 0510036001021, | 0510036001022, | 0510036001023, |
| 17 | 0510036001024, | 0510036001025, | 0510036001026, | 0510036001027, | 0510036001028, |
| 18 | 0510036001029, | 0510036001030, | 0510036001031, | 0510036001032, | 0510036001033, |
| 19 | 0510036001034, | 0510036001035, | 0510036001036, | 0510036001037, | 0510036001038, |
| 20 | 0510036001039, | 0510036001040, | 0510036001041, | 0510036001042, | 0510036001043, |
| 21 | 0510036001044, | 0510036001045, | 0510036001046, | 0510036001047, | 0510036001048, |
| 22 | 0510036001049, | 0510036001050, | 0510036001051, | 0510036001052, | 0510036001053, |
| 23 | 0510036001054, | 0510036001055, | 0510036001056, | 0510036001057, | 0510036001058, |
| 24 | 0510036001059, | 0510036001060, | 0510036002000, | 0510036002001, | 0510036002002, |
| 25 | 0510036002003, | 0510036002004, | 0510036002005, | 0510036002006, | 0510036002007, |
| 26 | 0510036002008, | 0510036002009, | 0510036002010, | 0510036002011, | 0510036002012, |
| 27 | 0510036003000, | 0510036003001, | 0510036003002, | 0510036003003, | 0510036003004, |
| 28 | 0510036003005, | 0510036003006, | 0510036003007, | 0510036003008, | 0510036003009, |
| 29 | 0510036003010, | 0510036003011, | 0510036003012, | 0510036003013, | 0510036003014, |
| 30 | 0510036003015, | 0510036003016, | 0510036003017, | 0510036003018, | 0510036003019, |
| 31 | 0510036003020, | 0510036003021, | 0510036003022, | 0510036003023, | 0510036003024, |
| 32 | 0510036003025, | 0510036003026, | 0510036003027, | 0510036003028, | 0510036003029, |
| 33 | 0510036003030, | 0510036003031, | 0510036003032, | 0510036003033, | 0510036003034, |
| 34 | 0510036003035, | 0510036003036, | 0510036003037, | 0510036003038, | 0510036003039, |
| 35 | 0510036003040, | 0510036003041, | 0510036003042, | 0510036003043, | 0510036003044, |
| 36 | 0510036003045, | 0510036003046, | 0510036003047, | 0510036003048, | 0510036003049, |
| 37 | 0510036003050, | 0510036003051, | 0510036004000, | 0510036004001, | 0510036004002, |
| 38 | 0510036004003, | 0510036004004, | 0510036004005, | 0510036004006, | 0510036004007, |
| 39 | 0510036004008, | 0510036004009, | 0510036004010, | 0510036004011, | 0510036004012, |
| 40 | 0510036004013, | 0510036004014, | 0510036004015, | 0510036004016, | 0510036004017, |
| 41 | 0510036004018, | 0510036004019, | 0510036004020, | 0510036004021, | 0510036004022, |
| 42 | 0510036004023, | 0510036004024, | 0510036004025, | 0510036004026, | 0510036004027, |
| 43 | 0510036004028, | 0510036004029, | 0510036004030, | 0510036004031, | 0510036004032, |

**NORTH CAROLINA GENERAL ASSEMBLY  
AMENDMENT  
Senate Bill 691**

AMENDMENT NO. \_\_\_\_\_

(to be filled in by  
Principal Clerk)

S691-AMT-34 [v.1]

Page 6 of 10

1 0510036004033, 0510036004034, 0510036004035, 0510036004036, 0510036004037,  
2 0510036004038, 0510036004039, 0510036004040, 0510036004041, 0510036004042,  
3 0510036004043, 0510036004044, 0510036004045, 0510036004046, 0510036004047,  
4 0510036004048, 0510036004049, 0510036004050, 0510036004051, 0510036004052,  
5 0510036004053, 0510036004054, 0510036004055, 0510036004056, 0510036004057,  
6 0510036004058, 0510036004059, 0510037001003, 0510037001007, 0510037001008,  
7 0510037001009, 0510037001023, 0510037001024, 0519802001000, 0519802001001,  
8 0519802001002, 0519802001003, 0519802001004, 0519802001005, 0519802001006,  
9 0519802001007, 0519802001008, 0519802001009, 0519802001010, 0519802001011,  
10 0519802001012, 0519802001013, 0519802001014, 0519802001015, 0519802001016,  
11 0519802001017, 0519802001018, 0519802001019, 0519802001020, 0519802001021,  
12 0519802001022, 0519802001023, 0519802001024, 0519802001025, 0519802001026,  
13 0519802001028, 0519802001029, 0519802001030, 0519802001031, 0519802001032,  
14 0519802001033, 0519802001034, 0519802001035, 0519802001036, 0519802001037,  
15 0519802001038, 0519802001039, 0519802001040, 0519802001041, 0519802001042,  
16 0519802001043, 0519802001044, 0519802001045; VTD G2: Block(s) 0510025021000,  
17 0510025021001, 0510025021002, 0510025021003, 0510025021004, 0510025021005,  
18 0510025021006, 0510025021007, 0510025021008, 0510025021009, 0510025021010,  
19 0510025021011, 0510025021012, 0510025021067, 0510025043000, 0510025043001,  
20 0510025043002, 0510025043003, 0510025043004, 0510025043005, 0510025043006,  
21 0510025043007, 0510025043008, 0510025043009, 0510025043010, 0510025043011,  
22 0510025043012, 0510025043013, 0510025043014, 0510025043015, 0510025043016,  
23 0510025043017, 0510025043018, 0510025043019, 0510025043020, 0510025043021,  
24 0510025043022, 0510025043023, 0510025043024, 0510025043025, 0510025043026,  
25 0510025043027, 0510025043028, 0510025043029, 0510025043030, 0510025043031,  
26 0510025043032, 0510025043033, 0510025043034, 0510025043035, 0510025043036,  
27 0510025043037, 0510025043038, 0510037001001, 0510037001002, 0510037001004,  
28 0510037001005, 0510037001006, 0510037001010, 0510037001011, 0510037001012,  
29 0510037001013, 0510037001014, 0510037001015, 0510037001016, 0510037001017,  
30 0510037001018, 0510037001019, 0510037001020, 0510037001021, 0510037001022,  
31 0510037001025, 0510037001026, 0510037003088, 0510037003089, 0510037003090,  
32 0510037003098, 0510037003099, 0510037003100, 0510037003101, 0510037003104,  
33 0510037003105, 0510037003106, 0510037003107, 0510037003114; VTD G3, VTD G4,  
34 VTD G6, VTD G7, VTD G8, VTD G9, VTD LI65, VTD SH77."; and  
35

36 on page 8, line 19, through page 10, line 43, by rewriting the lines to read:  
37

38 "**District 21:** Cumberland County: VTD AH49, VTD CC01, VTD CC03, VTD CC05, VTD  
39 CC13, VTD CC16, VTD CC17, VTD CC19, VTD CC21, VTD CC25, VTD CC26, VTD  
40 CC27, VTD CC29, VTD CC31, VTD CC32, VTD CC33, VTD CL57, VTD G1: Block(s)  
41 0510014001000, 0510014001001, 0510014001002, 0510014001023, 0510014002022,  
42 0510014002023, 0510014002024, 0510014002025, 0510014002026, 0510014002036,  
43 0510014002037, 0510014002038, 0510014002041, 0510014002042, 0510014002043,

**NORTH CAROLINA GENERAL ASSEMBLY  
AMENDMENT  
Senate Bill 691**

AMENDMENT NO. \_\_\_\_\_  
(to be filled in by  
Principal Clerk)

S691-AMT-34 [v.1]

Page 7 of 10

|    |                |                                  |                |                |                  |
|----|----------------|----------------------------------|----------------|----------------|------------------|
| 1  | 0510014002048, | 0510014002049,                   | 0510014002050, | 0510014002051, | 0510014002052,   |
| 2  | 0510014003025, | 0510014003026,                   | 0510014003027, | 0510014003028, | 0510014003029,   |
| 3  | 0510014003030, | 0510014003031,                   | 0510014003032, | 0510014003033, | 0510014003034,   |
| 4  | 0510014003036, | 0510014003037,                   | 0510014003039, | 0510014004000, | 0510014004001,   |
| 5  | 0510014004002, | 0510014004003,                   | 0510014004004, | 0510014004005, | 0510014004006,   |
| 6  | 0510014004007, | 0510014004008,                   | 0510014004009, | 0510014004010, | 0510014004014,   |
| 7  | 0510014004015, | 0510014004016,                   | 0510027004046, | 0510027004047, | 0510027004048,   |
| 8  | 0510027004049, | 0510027004050,                   | 0510027004051, | 0510027004052, | 0510027004053,   |
| 9  | 0510027004054; | VTD G11: Block(s) 0510033132008, |                | 0510034011041, | 0510034011042,   |
| 10 | 0510034011043, | 0510034021000,                   | 0510034021016, | 0510034021018, | 0510034041002,   |
| 11 | 0510034041006, | 0519801001000,                   | 0519801001001, | 0519801001002, | 0519801001003,   |
| 12 | 0519801001004, | 0519801001005,                   | 0519801001006, | 0519801001007, | 0519801001008,   |
| 13 | 0519801001009, | 0519801001010,                   | 0519801001011, | 0519801001012, | 0519801001013,   |
| 14 | 0519801001014, | 0519801001015,                   | 0519801001016, | 0519801001017, | 0519801001018,   |
| 15 | 0519801001019, | 0519801001020,                   | 0519801001021, | 0519801001022, | 0519801001023,   |
| 16 | 0519801001024, | 0519801001025,                   | 0519801001026, | 0519801001027, | 0519801001028,   |
| 17 | 0519801001029, | 0519801001030,                   | 0519801001031, | 0519801001032, | 0519801001033,   |
| 18 | 0519801001034, | 0519801001035,                   | 0519801001036, | 0519801001037, | 0519801001038,   |
| 19 | 0519801001039, | 0519801001040,                   | 0519801001041, | 0519801001042, | 0519801001043,   |
| 20 | 0519801001044, | 0519801001045,                   | 0519801001046, | 0519801001047, | 0519801001048,   |
| 21 | 0519801001049, | 0519801001051,                   | 0519801001052, | 0519801001053, | 0519801001054,   |
| 22 | 0519801001055, | 0519801001056,                   | 0519801001057, | 0519801001058, | 0519801001059,   |
| 23 | 0519801001060, | 0519801001061,                   | 0519801001062, | 0519801001063, | 0519801001064,   |
| 24 | 0519801001065, | 0519801001066,                   | 0519801001067, | 0519801001068; | VTD G2: Block(s) |
| 25 | 0510012001000, | 0510012001001,                   | 0510012001002, | 0510012001003, | 0510012001004,   |
| 26 | 0510012001005, | 0510012001006,                   | 0510012001007, | 0510012001008, | 0510012001009,   |
| 27 | 0510012001010, | 0510012004001,                   | 0510012004002, | 0510012004003, | 0510012004004,   |
| 28 | 0510012004021, | 0510012004022,                   | 0510012004023, | 0510012004024, | 0510012004025,   |
| 29 | 0510012004026, | 0510012004027,                   | 0510012004028, | 0510024011000, | 0510024011001,   |
| 30 | 0510024011002, | 0510024011003,                   | 0510024011004, | 0510024011005, | 0510024011006,   |
| 31 | 0510024011007, | 0510024011008,                   | 0510024011009, | 0510024011010, | 0510024011011,   |
| 32 | 0510024011013, | 0510024011014,                   | 0510024011015, | 0510024011016, | 0510024011017,   |
| 33 | 0510024011018, | 0510024011019,                   | 0510024011022, | 0510024011024, | 0510024011025,   |
| 34 | 0510024011026, | 0510024011027,                   | 0510024011028, | 0510024011029, | 0510024011030,   |
| 35 | 0510024011034, | 0510024011035,                   | 0510024011036, | 0510024011038, | 0510024011041,   |
| 36 | 0510024011042, | 0510024011043,                   | 0510024012004, | 0510024012007, | 0510024012025,   |
| 37 | 0510024021000, | 0510024021005,                   | 0510024022000, | 0510024022001, | 0510024022002,   |
| 38 | 0510024022003, | 0510024022004,                   | 0510024022005, | 0510024022006, | 0510024022007,   |
| 39 | 0510024023000, | 0510024023001,                   | 0510024023002, | 0510024023003, | 0510024023004,   |
| 40 | 0510024023005, | 0510024023006,                   | 0510024023007, | 0510024023008, | 0510024023009,   |
| 41 | 0510024023011, | 0510024023012,                   | 0510024023013, | 0510025011000, | 0510025011001,   |
| 42 | 0510025011002, | 0510025011003,                   | 0510025011004, | 0510025011005, | 0510025011006,   |
| 43 | 0510025011007, | 0510025011008,                   | 0510025011009, | 0510025011010, | 0510025011011,   |



**NORTH CAROLINA GENERAL ASSEMBLY  
AMENDMENT  
Senate Bill 691**

AMENDMENT NO. \_\_\_\_\_

(to be filled in by  
Principal Clerk)

S691-AMT-34 [v.1]

Page 8 of 10

|    |                |                |                |                |                |
|----|----------------|----------------|----------------|----------------|----------------|
| 1  | 0510025011012, | 0510025011013, | 0510025011014, | 0510025011015, | 0510025011016, |
| 2  | 0510025011017, | 0510025011018, | 0510025011019, | 0510025011020, | 0510025011021, |
| 3  | 0510025011022, | 0510025011023, | 0510025012000, | 0510025012001, | 0510025012002, |
| 4  | 0510025012003, | 0510025012004, | 0510025012005, | 0510025012006, | 0510025012007, |
| 5  | 0510025012008, | 0510025012009, | 0510025012010, | 0510025012011, | 0510025012012, |
| 6  | 0510025012013, | 0510025012014, | 0510025013000, | 0510025013001, | 0510025013002, |
| 7  | 0510025013003, | 0510025013004, | 0510025013005, | 0510025013006, | 0510025013007, |
| 8  | 0510025013008, | 0510025013009, | 0510025013010, | 0510025013011, | 0510025013012, |
| 9  | 0510025013013, | 0510025013014, | 0510025013015, | 0510025013016, | 0510025013017, |
| 10 | 0510025013018, | 0510025013019, | 0510025013020, | 0510025013021, | 0510025013022, |
| 11 | 0510025013023, | 0510025013024, | 0510025013025, | 0510025013026, | 0510025013027, |
| 12 | 0510025013028, | 0510025013029, | 0510025013030, | 0510025013031, | 0510025013032, |
| 13 | 0510025013033, | 0510025013034, | 0510025013035, | 0510025013036, | 0510025013037, |
| 14 | 0510025013038, | 0510025013039, | 0510025013040, | 0510025013041, | 0510025013042, |
| 15 | 0510025013043, | 0510025013044, | 0510025013045, | 0510025013046, | 0510025013047, |
| 16 | 0510025013048, | 0510025013049, | 0510025013050, | 0510025013051, | 0510025013052, |
| 17 | 0510025013053, | 0510025013054, | 0510025013055, | 0510025013056, | 0510025013057, |
| 18 | 0510025013058, | 0510025013059, | 0510025013060, | 0510025013061, | 0510025013062, |
| 19 | 0510025013063, | 0510025013064, | 0510025013065, | 0510025013066, | 0510025013067, |
| 20 | 0510025013068, | 0510025013069, | 0510025013070, | 0510025013071, | 0510025013072, |
| 21 | 0510025013073, | 0510025013074, | 0510025013075, | 0510025013076, | 0510025013077, |
| 22 | 0510025013078, | 0510025013079, | 0510025013080, | 0510025013081, | 0510025021013, |
| 23 | 0510025021014, | 0510025021015, | 0510025021016, | 0510025021017, | 0510025021018, |
| 24 | 0510025021019, | 0510025021020, | 0510025021021, | 0510025021022, | 0510025021023, |
| 25 | 0510025021024, | 0510025021025, | 0510025021026, | 0510025021027, | 0510025021028, |
| 26 | 0510025021029, | 0510025021030, | 0510025021031, | 0510025021032, | 0510025021033, |
| 27 | 0510025021034, | 0510025021035, | 0510025021036, | 0510025021037, | 0510025021038, |
| 28 | 0510025021039, | 0510025021040, | 0510025021041, | 0510025021042, | 0510025021043, |
| 29 | 0510025021044, | 0510025021045, | 0510025021046, | 0510025021047, | 0510025021048, |
| 30 | 0510025021049, | 0510025021050, | 0510025021051, | 0510025021052, | 0510025021053, |
| 31 | 0510025021054, | 0510025021055, | 0510025021056, | 0510025021057, | 0510025021058, |
| 32 | 0510025021059, | 0510025021060, | 0510025021061, | 0510025021062, | 0510025021063, |
| 33 | 0510025021064, | 0510025021065, | 0510025021066, | 0510025022000, | 0510025022001, |
| 34 | 0510025022002, | 0510025022003, | 0510025022004, | 0510025022005, | 0510025022006, |
| 35 | 0510025022007, | 0510025022008, | 0510025022009, | 0510025022010, | 0510025022011, |
| 36 | 0510025022012, | 0510025022013, | 0510025022014, | 0510025022015, | 0510025022016, |
| 37 | 0510025022017, | 0510025022018, | 0510025022019, | 0510025022020, | 0510025022021, |
| 38 | 0510025022022, | 0510025022023, | 0510025022024, | 0510025022025, | 0510025022026, |
| 39 | 0510025022027, | 0510025022028, | 0510025022029, | 0510025022030, | 0510025022031, |
| 40 | 0510025022032, | 0510025022033, | 0510025022034, | 0510025022035, | 0510025022036, |
| 41 | 0510025022037, | 0510025022038, | 0510025022039, | 0510025022040, | 0510025022041, |
| 42 | 0510025022042, | 0510025022043, | 0510025022044, | 0510025022045, | 0510025022046, |
| 43 | 0510025022047, | 0510025022048, | 0510025022049, | 0510025022050, | 0510025022051, |

**NORTH CAROLINA GENERAL ASSEMBLY  
AMENDMENT  
Senate Bill 691**

AMENDMENT NO. \_\_\_\_\_

(to be filled in by  
Principal Clerk)

S691-AMT-34 [v.1]

Page 9 of 10

|    |                |                |                |                |                |
|----|----------------|----------------|----------------|----------------|----------------|
| 1  | 0510025022052, | 0510025022053, | 0510025022054, | 0510025022055, | 0510025022056, |
| 2  | 0510025022057, | 0510025022058, | 0510025022059, | 0510025022060, | 0510025022061, |
| 3  | 0510025022062, | 0510025022063, | 0510025022064, | 0510025022065, | 0510025022066, |
| 4  | 0510025022067, | 0510025022068, | 0510025022069, | 0510025022070, | 0510025022071, |
| 5  | 0510025022072, | 0510025022073, | 0510025022074, | 0510025022075, | 0510025022076, |
| 6  | 0510025022077, | 0510025022078, | 0510025022079, | 0510025022080, | 0510025022081, |
| 7  | 0510025022082, | 0510025022083, | 0510025022084, | 0510025023000, | 0510025023001, |
| 8  | 0510025023002, | 0510025023003, | 0510025023004, | 0510025023005, | 0510025023006, |
| 9  | 0510025023007, | 0510025023008, | 0510025023009, | 0510025023010, | 0510025023011, |
| 10 | 0510025023012, | 0510025023013, | 0510025023014, | 0510025023015, | 0510025023016, |
| 11 | 0510025023017, | 0510025023018, | 0510025023019, | 0510025023020, | 0510025023021, |
| 12 | 0510025023022, | 0510025023023, | 0510025023024, | 0510025023025, | 0510025023026, |
| 13 | 0510025023027, | 0510025023028, | 0510025023029, | 0510025023030, | 0510025023031, |
| 14 | 0510025023032, | 0510025023033, | 0510025023034, | 0510025023035, | 0510025023036, |
| 15 | 0510025031000, | 0510025031001, | 0510025031002, | 0510025031003, | 0510025031004, |
| 16 | 0510025031005, | 0510025031006, | 0510025031007, | 0510025031008, | 0510025031009, |
| 17 | 0510025031010, | 0510025031011, | 0510025031012, | 0510025031013, | 0510025031014, |
| 18 | 0510025031015, | 0510025031016, | 0510025031017, | 0510025031018, | 0510025031019, |
| 19 | 0510025031020, | 0510025031021, | 0510025031022, | 0510025031023, | 0510025031024, |
| 20 | 0510025031025, | 0510025032000, | 0510025032001, | 0510025032002, | 0510025032003, |
| 21 | 0510025032004, | 0510025032005, | 0510025032006, | 0510025032007, | 0510025032008, |
| 22 | 0510025032009, | 0510025033000, | 0510025033001, | 0510025033002, | 0510025033003, |
| 23 | 0510025033004, | 0510025033005, | 0510025033006, | 0510025033007, | 0510025033008, |
| 24 | 0510025033009, | 0510025033010, | 0510025033011, | 0510025033012, | 0510025033013, |
| 25 | 0510025033014, | 0510025033015, | 0510025033016, | 0510025033017, | 0510025033018, |
| 26 | 0510025033019, | 0510025033020, | 0510025033021, | 0510025033022, | 0510025033023, |
| 27 | 0510025033024, | 0510025033025, | 0510025033026, | 0510025033027, | 0510025033028, |
| 28 | 0510025033029, | 0510025033030, | 0510025033031, | 0510025033032, | 0510025033033, |
| 29 | 0510025033034, | 0510025033035, | 0510025041001, | 0510025041002, | 0510025041003, |
| 30 | 0510025041004, | 0510025041005, | 0510025041006, | 0510025041007, | 0510025041008, |
| 31 | 0510025041009, | 0510025041010, | 0510025041011, | 0510025041012, | 0510025041013, |
| 32 | 0510025041014, | 0510025041015, | 0510025041016, | 0510025041017, | 0510025041018, |
| 33 | 0510025041019, | 0510025041020, | 0510025041021, | 0510025041022, | 0510025041023, |
| 34 | 0510025041024, | 0510025041025, | 0510025041026, | 0510025041027, | 0510025041028, |
| 35 | 0510025041029, | 0510025041030, | 0510025042000, | 0510025042001, | 0510025042002, |
| 36 | 0510025042003, | 0510025042004, | 0510025042005, | 0510025042006, | 0510025042007, |
| 37 | 0510025042008, | 0510025042009, | 0510025042010, | 0510025042011, | 0510025042012, |
| 38 | 0510025042013, | 0510025042014, | 0510025042015, | 0510025042016, | 0510025042017, |
| 39 | 0510025042018, | 0510025042019, | 0510025042020, | 0510025042021, | 0510025042022, |
| 40 | 0510025042023, | 0510025042024, | 0510025042025, | 0510025042026, | 0510025042027, |
| 41 | 0510025042028, | 0510025042029, | 0510025042030, | 0510025042031, | 0510025042032, |
| 42 | 0510025042033, | 0510025042034, | 0510025042035, | 0510025042036, | 0510025042037, |
| 43 | 0510025042038, | 0510025042039, | 0510025042040, | 0510025042041, | 0510025042042, |

**NORTH CAROLINA GENERAL ASSEMBLY  
AMENDMENT  
Senate Bill 691**

AMENDMENT NO. \_\_\_\_\_  
(to be filled in by  
Principal Clerk)

S691-AMT-34 [v.1]

Page 10 of 10

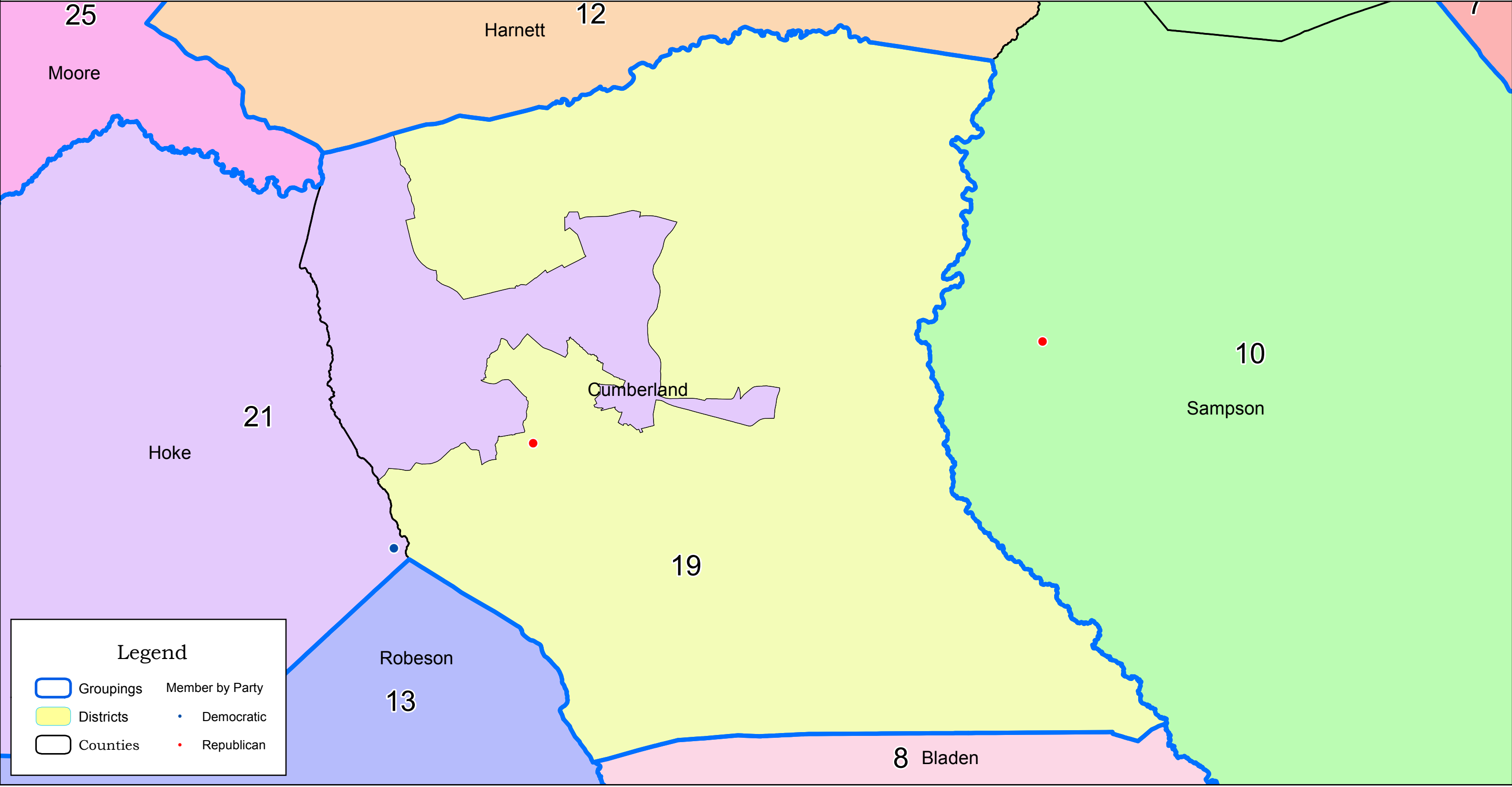
1     0510025042043, 0510025042044, 0510025042045, 0510025042046, 0510025042047,  
2     0510026002016, 0510037003103, 0510037003110, 0510037003111, 0510037003112,  
3     0510037003113, 0519802001027; VTD G5, VTD LR63, VTD MB62, VTD MR02; Hoke  
4     County.".

SIGNED \_\_\_\_\_  
Amendment Sponsor

SIGNED \_\_\_\_\_  
Committee Chair if Senate Committee Amendment

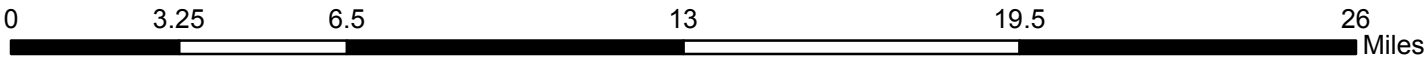

ADOPTED \_\_\_\_\_     FAILED \_\_\_\_\_     TABLED \_\_\_\_\_

# S691-AMT-34-Districts 19 and 21



**Legend**

- Groupings (blue outline)
- Districts (yellow fill)
- Counties (black outline)
- Member by Party
  - Democratic (blue dot)
  - Republican (red dot)



Plan Name: S691-AMT-34-Districts19and21  
Plan Type:  
Date: 08/24/2017  
Time: 03:39:46PM  
Administrator:

## Measures of Compactness

08/24/2017

---

|           |      |      |
|-----------|------|------|
| Sum       | N/A  | N/A  |
| Min       | 0.19 | 0.13 |
| Max       | 0.62 | 0.61 |
| Mean      | 0.42 | 0.34 |
| Std. Dev. | 0.10 | 0.12 |

| <b>DISTRICT</b> | <b>Reock</b> | <b>Polsby-Popper</b> |
|-----------------|--------------|----------------------|
| 1               | 0.46         | 0.46                 |
| 2               | 0.48         | 0.42                 |
| 3               | 0.23         | 0.15                 |
| 4               | 0.45         | 0.31                 |
| 5               | 0.62         | 0.44                 |
| 6               | 0.52         | 0.55                 |
| 7               | 0.46         | 0.35                 |
| 8               | 0.41         | 0.18                 |
| 9               | 0.24         | 0.27                 |
| 10              | 0.48         | 0.29                 |
| 11              | 0.22         | 0.24                 |
| 12              | 0.46         | 0.40                 |
| 13              | 0.41         | 0.33                 |
| 14              | 0.38         | 0.32                 |
| 15              | 0.47         | 0.22                 |
| 16              | 0.50         | 0.48                 |
| 17              | 0.39         | 0.34                 |
| 18              | 0.41         | 0.28                 |
| 19              | 0.45         | 0.20                 |
| 20              | 0.44         | 0.49                 |
| 21              | 0.42         | 0.25                 |
| 22              | 0.58         | 0.54                 |
| 23              | 0.39         | 0.37                 |
| 24              | 0.58         | 0.61                 |
| 25              | 0.46         | 0.28                 |
| 26              | 0.56         | 0.55                 |
| 27              | 0.43         | 0.15                 |
| 28              | 0.40         | 0.17                 |
| 29              | 0.58         | 0.23                 |
| 30              | 0.27         | 0.40                 |
| 31              | 0.32         | 0.14                 |
| 32              | 0.27         | 0.27                 |
| 33              | 0.32         | 0.30                 |
| 34              | 0.33         | 0.34                 |
| 35              | 0.49         | 0.56                 |
| 36              | 0.44         | 0.39                 |
| 37              | 0.42         | 0.27                 |
| 38              | 0.42         | 0.42                 |
| 39              | 0.33         | 0.24                 |
| 40              | 0.47         | 0.36                 |

---

| <b>DISTRICT</b> | <b>Reock</b> | <b>Polsby-<br/>Popper</b> |
|-----------------|--------------|---------------------------|
| 41              | 0.19         | 0.13                      |
| 42              | 0.45         | 0.48                      |
| 43              | 0.43         | 0.50                      |
| 44              | 0.38         | 0.32                      |
| 45              | 0.44         | 0.41                      |
| 46              | 0.54         | 0.45                      |
| 47              | 0.42         | 0.24                      |
| 48              | 0.40         | 0.32                      |
| 49              | 0.39         | 0.30                      |
| 50              | 0.42         | 0.46                      |

**S691-AMT-34-Districts19and21 - Clark: County-District**

| County     | District | Total County Pop | Total District Pop | County Pop in District | Percent of County Pop in District | Percent of District Pop in County |
|------------|----------|------------------|--------------------|------------------------|-----------------------------------|-----------------------------------|
| Alamance   | 24       | 151,131          | 192,673            | 151,131                | 100.00%                           | 78.44%                            |
| Alexander  | 42       | 37,198           | 191,556            | 37,198                 | 100.00%                           | 19.42%                            |
| Alleghany  | 45       | 11,155           | 198,833            | 11,155                 | 100.00%                           | 5.61%                             |
| Anson      | 25       | 26,948           | 197,991            | 26,948                 | 100.00%                           | 13.61%                            |
| Ashe       | 45       | 27,281           | 198,833            | 27,281                 | 100.00%                           | 13.72%                            |
| Avery      | 46       | 17,797           | 191,738            | 17,797                 | 100.00%                           | 9.28%                             |
| Beaufort   | 3        | 47,759           | 182,039            | 47,759                 | 100.00%                           | 26.24%                            |
| Bertie     | 3        | 21,282           | 182,039            | 21,282                 | 100.00%                           | 11.69%                            |
| Bladen     | 8        | 35,190           | 200,133            | 35,190                 | 100.00%                           | 17.58%                            |
| Brunswick  | 8        | 107,431          | 200,133            | 107,431                | 100.00%                           | 53.68%                            |
| Buncombe   | 48       | 238,318          | 184,866            | 45,036                 | 18.90%                            | 24.36%                            |
|            | 49       | 238,318          | 193,282            | 193,282                | 81.10%                            | 100.00%                           |
| Burke      | 46       | 90,912           | 191,738            | 90,912                 | 100.00%                           | 47.41%                            |
| Cabarrus   | 36       | 178,011          | 189,509            | 178,011                | 100.00%                           | 93.93%                            |
| Caldwell   | 46       | 83,029           | 191,738            | 83,029                 | 100.00%                           | 43.30%                            |
| Camden     | 1        | 9,980            | 196,665            | 9,980                  | 100.00%                           | 5.07%                             |
| Carteret   | 2        | 66,469           | 183,118            | 66,469                 | 100.00%                           | 36.30%                            |
| Caswell    | 30       | 23,719           | 198,458            | 23,719                 | 100.00%                           | 11.95%                            |
| Catawba    | 42       | 154,358          | 191,556            | 154,358                | 100.00%                           | 80.58%                            |
| Chatham    | 23       | 63,505           | 197,306            | 63,505                 | 100.00%                           | 32.19%                            |
| Cherokee   | 50       | 27,444           | 194,102            | 27,444                 | 100.00%                           | 14.14%                            |
| Chowan     | 1        | 14,793           | 196,665            | 14,793                 | 100.00%                           | 7.52%                             |
| Clay       | 50       | 10,587           | 194,102            | 10,587                 | 100.00%                           | 5.45%                             |
| Cleveland  | 44       | 98,078           | 185,394            | 98,078                 | 100.00%                           | 52.90%                            |
| Columbus   | 13       | 58,098           | 192,266            | 58,098                 | 100.00%                           | 30.22%                            |
| Craven     | 2        | 103,505          | 183,118            | 103,505                | 100.00%                           | 56.52%                            |
| Cumberland | 19       | 319,431          | 182,067            | 182,067                | 57.00%                            | 100.00%                           |
|            | 21       | 319,431          | 184,316            | 137,364                | 43.00%                            | 74.53%                            |
| Currituck  | 1        | 23,547           | 196,665            | 23,547                 | 100.00%                           | 11.97%                            |
| Dare       | 1        | 33,920           | 196,665            | 33,920                 | 100.00%                           | 17.25%                            |
| Davidson   | 32       | 162,878          | 190,676            | 162,878                | 100.00%                           | 85.42%                            |
| Davie      | 31       | 41,240           | 197,532            | 41,240                 | 100.00%                           | 20.88%                            |
| Duplin     | 10       | 58,505           | 183,566            | 58,505                 | 100.00%                           | 31.87%                            |
| Durham     | 20       | 267,587          | 184,237            | 184,237                | 68.85%                            | 100.00%                           |
|            | 22       | 267,587          | 182,730            | 83,350                 | 31.15%                            | 45.61%                            |
| Edgecombe  | 4        | 56,552           | 192,477            | 56,552                 | 100.00%                           | 29.38%                            |
| Forsyth    | 29       | 350,670          | 194,378            | 194,378                | 55.43%                            | 100.00%                           |
|            | 31       | 350,670          | 197,532            | 156,292                | 44.57%                            | 79.12%                            |
| Franklin   | 18       | 60,619           | 192,915            | 60,619                 | 100.00%                           | 31.42%                            |
| Gaston     | 43       | 206,086          | 197,035            | 197,035                | 95.61%                            | 100.00%                           |
|            | 44       | 206,086          | 185,394            | 9,051                  | 4.39%                             | 4.88%                             |
| Gates      | 1        | 12,197           | 196,665            | 12,197                 | 100.00%                           | 6.20%                             |
| Graham     | 50       | 8,861            | 194,102            | 8,861                  | 100.00%                           | 4.57%                             |
| Granville  | 22       | 59,916           | 182,730            | 59,916                 | 100.00%                           | 32.79%                            |
| Greene     | 5        | 21,362           | 189,510            | 21,362                 | 100.00%                           | 11.27%                            |
| Guilford   | 24       | 488,406          | 192,673            | 41,542                 | 8.51%                             | 21.56%                            |
|            | 26       | 488,406          | 196,115            | 54,363                 | 11.13%                            | 27.72%                            |
|            | 27       | 488,406          | 195,363            | 195,363                | 40.00%                            | 100.00%                           |

District plan definition file: 'S691-AMT-34-Districts19and21.asc', modified 08/24/2017 03:42:44 PM

Data Source: 2010 Census Redistricting Data (Public Law 94-171) Summary File - North Carolina

Print Date: 09/07/2017 10:00:00 AM

Page 1 of 3

**LEGISLATIVE DEFENDANTS TX036-15**

Case 1:15-cv-00399-TDS-JEP Document 184-29 Filed 09/07/17 Page 15 of 37

**S691-AMT-34-Districts19and21 - Clark: County-District**

| County      | District | Total County Pop | Total District Pop | County Pop in District | Percent of County Pop in District | Percent of District Pop in County |
|-------------|----------|------------------|--------------------|------------------------|-----------------------------------|-----------------------------------|
| Guilford    | 28       | 488,406          | 197,138            | 197,138                | 40.36%                            | 100.00%                           |
| Halifax     | 4        | 54,691           | 192,477            | 54,691                 | 100.00%                           | 28.41%                            |
| Harnett     | 12       | 114,678          | 182,438            | 114,678                | 100.00%                           | 62.86%                            |
| Haywood     | 50       | 59,036           | 194,102            | 59,036                 | 100.00%                           | 30.41%                            |
| Henderson   | 48       | 106,740          | 184,866            | 106,740                | 100.00%                           | 57.74%                            |
| Hertford    | 1        | 24,669           | 196,665            | 24,669                 | 100.00%                           | 12.54%                            |
| Hoke        | 21       | 46,952           | 184,316            | 46,952                 | 100.00%                           | 25.47%                            |
| Hyde        | 1        | 5,810            | 196,665            | 5,810                  | 100.00%                           | 2.95%                             |
| Iredell     | 34       | 159,437          | 197,843            | 159,437                | 100.00%                           | 80.59%                            |
| Jackson     | 50       | 40,271           | 194,102            | 40,271                 | 100.00%                           | 20.75%                            |
| Johnston    | 10       | 168,878          | 183,566            | 61,630                 | 36.49%                            | 33.57%                            |
|             | 11       | 168,878          | 193,194            | 97,354                 | 57.65%                            | 50.39%                            |
|             | 12       | 168,878          | 182,438            | 9,894                  | 5.86%                             | 5.42%                             |
| Jones       | 6        | 10,153           | 187,925            | 10,153                 | 100.00%                           | 5.40%                             |
| Lee         | 12       | 57,866           | 182,438            | 57,866                 | 100.00%                           | 31.72%                            |
| Lenoir      | 7        | 59,495           | 182,118            | 59,495                 | 100.00%                           | 32.67%                            |
| Lincoln     | 44       | 78,265           | 185,394            | 78,265                 | 100.00%                           | 42.22%                            |
| Macon       | 50       | 33,922           | 194,102            | 33,922                 | 100.00%                           | 17.48%                            |
| Madison     | 47       | 20,764           | 187,477            | 20,764                 | 100.00%                           | 11.08%                            |
| Martin      | 3        | 24,505           | 182,039            | 24,505                 | 100.00%                           | 13.46%                            |
| McDowell    | 47       | 44,996           | 187,477            | 44,996                 | 100.00%                           | 24.00%                            |
| Mecklenburg | 37       | 919,628          | 185,257            | 185,257                | 20.14%                            | 100.00%                           |
|             | 38       | 919,628          | 182,674            | 182,674                | 19.86%                            | 100.00%                           |
|             | 39       | 919,628          | 184,099            | 184,099                | 20.02%                            | 100.00%                           |
|             | 40       | 919,628          | 183,426            | 183,426                | 19.95%                            | 100.00%                           |
|             | 41       | 919,628          | 184,172            | 184,172                | 20.03%                            | 100.00%                           |
| Mitchell    | 47       | 15,579           | 187,477            | 15,579                 | 100.00%                           | 8.31%                             |
| Montgomery  | 32       | 27,798           | 190,676            | 27,798                 | 100.00%                           | 14.58%                            |
| Moore       | 25       | 88,247           | 197,991            | 88,247                 | 100.00%                           | 44.57%                            |
| Nash        | 11       | 95,840           | 193,194            | 95,840                 | 100.00%                           | 49.61%                            |
| New Hanover | 8        | 202,667          | 200,133            | 5,295                  | 2.61%                             | 2.65%                             |
|             | 9        | 202,667          | 197,372            | 197,372                | 97.39%                            | 100.00%                           |
| Northampton | 3        | 22,099           | 182,039            | 22,099                 | 100.00%                           | 12.14%                            |
| Onslow      | 6        | 177,772          | 187,925            | 177,772                | 100.00%                           | 94.60%                            |
| Orange      | 23       | 133,801          | 197,306            | 133,801                | 100.00%                           | 67.81%                            |
| Pamlico     | 2        | 13,144           | 183,118            | 13,144                 | 100.00%                           | 7.18%                             |
| Pasquotank  | 1        | 40,661           | 196,665            | 40,661                 | 100.00%                           | 20.68%                            |
| Pender      | 8        | 52,217           | 200,133            | 52,217                 | 100.00%                           | 26.09%                            |
| Perquimans  | 1        | 13,453           | 196,665            | 13,453                 | 100.00%                           | 6.84%                             |
| Person      | 22       | 39,464           | 182,730            | 39,464                 | 100.00%                           | 21.60%                            |
| Pitt        | 5        | 168,148          | 189,510            | 168,148                | 100.00%                           | 88.73%                            |
| Polk        | 47       | 20,510           | 187,477            | 20,510                 | 100.00%                           | 10.94%                            |
| Randolph    | 26       | 141,752          | 196,115            | 141,752                | 100.00%                           | 72.28%                            |
| Richmond    | 25       | 46,639           | 197,991            | 46,639                 | 100.00%                           | 23.56%                            |
| Robeson     | 13       | 134,168          | 192,266            | 134,168                | 100.00%                           | 69.78%                            |
| Rockingham  | 30       | 93,643           | 198,458            | 93,643                 | 100.00%                           | 47.19%                            |
| Rowan       | 33       | 138,428          | 199,013            | 138,428                | 100.00%                           | 69.56%                            |
| Rutherford  | 47       | 67,810           | 187,477            | 67,810                 | 100.00%                           | 36.17%                            |
| Sampson     | 10       | 63,431           | 183,566            | 63,431                 | 100.00%                           | 34.55%                            |

District plan definition file: 'S691-AMT-34-Districts19and21.asc', modified 08/24/2017 03:42:44 PM

Data Source: 2010 Census Redistricting Data (Public Law 94-171) Summary File - North Carolina

Print

Page 2 of 3

**LEGISLATIVE DEFENDANTS TX036-16**

Case 1:15-cv-00399-TDS-JEP Document 184-29 Filed 09/07/17 Page 16 of 37



**S691-AMT-34-Districts19and21 - Clark: County-District**

| County        | District | Total County Pop | Total District Pop | County Pop in District | Percent of County Pop in District | Percent of District Pop in County |
|---------------|----------|------------------|--------------------|------------------------|-----------------------------------|-----------------------------------|
| Scotland      | 25       | 36,157           | 197,991            | 36,157                 | 100.00%                           | 18.26%                            |
| Stanly        | 33       | 60,585           | 199,013            | 60,585                 | 100.00%                           | 30.44%                            |
| Stokes        | 30       | 47,401           | 198,458            | 47,401                 | 100.00%                           | 23.88%                            |
| Surry         | 30       | 73,673           | 198,458            | 33,695                 | 45.74%                            | 16.98%                            |
|               | 45       | 73,673           | 198,833            | 39,978                 | 54.26%                            | 20.11%                            |
| Swain         | 50       | 13,981           | 194,102            | 13,981                 | 100.00%                           | 7.20%                             |
| Transylvania  | 48       | 33,090           | 184,866            | 33,090                 | 100.00%                           | 17.90%                            |
| Tyrrell       | 1        | 4,407            | 196,665            | 4,407                  | 100.00%                           | 2.24%                             |
| Union         | 35       | 201,292          | 189,794            | 189,794                | 94.29%                            | 100.00%                           |
|               | 36       | 201,292          | 189,509            | 11,498                 | 5.71%                             | 6.07%                             |
| Vance         | 3        | 45,422           | 182,039            | 45,422                 | 100.00%                           | 24.95%                            |
| Wake          | 14       | 900,993          | 195,280            | 195,280                | 21.67%                            | 100.00%                           |
|               | 15       | 900,993          | 193,810            | 193,810                | 21.51%                            | 100.00%                           |
|               | 16       | 900,993          | 197,303            | 197,303                | 21.90%                            | 100.00%                           |
|               | 17       | 900,993          | 182,304            | 182,304                | 20.23%                            | 100.00%                           |
|               | 18       | 900,993          | 192,915            | 132,296                | 14.68%                            | 68.58%                            |
| Warren        | 3        | 20,972           | 182,039            | 20,972                 | 100.00%                           | 11.52%                            |
| Washington    | 1        | 13,228           | 196,665            | 13,228                 | 100.00%                           | 6.73%                             |
| Watauga       | 45       | 51,079           | 198,833            | 51,079                 | 100.00%                           | 25.69%                            |
| Wayne         | 7        | 122,623          | 182,118            | 122,623                | 100.00%                           | 67.33%                            |
| Wilkes        | 45       | 69,340           | 198,833            | 69,340                 | 100.00%                           | 34.87%                            |
| Wilson        | 4        | 81,234           | 192,477            | 81,234                 | 100.00%                           | 42.20%                            |
| Yadkin        | 34       | 38,406           | 197,843            | 38,406                 | 100.00%                           | 19.41%                            |
| Yancey        | 47       | 17,818           | 187,477            | 17,818                 | 100.00%                           | 9.50%                             |
| <b>Total:</b> |          |                  |                    | <b>9,535,483</b>       |                                   |                                   |

**S691-AMT-34-Districts19and21 - Clark: Split VTD Detail**

| County      | VTD   | District | Total VTD Pop | VTD Pop in District | Percent of VTD Pop in District |
|-------------|-------|----------|---------------|---------------------|--------------------------------|
| Cumberland  | G1    | 19       | 9,054         | 7,999               | 88.35%                         |
|             |       | 21       | 9,054         | 1,055               | 11.65%                         |
|             | G11   | 19       | 31,242        | 31,242              | 100.00%                        |
|             |       | 21       | 31,242        | 0                   | 0.00%                          |
|             | G2    | 19       | 34,282        | 5,010               | 14.61%                         |
|             |       | 21       | 34,282        | 29,272              | 85.39%                         |
| Guilford    | HP    | 27       | 9,926         | 6,647               | 66.97%                         |
|             |       | 28       | 9,926         | 3,279               | 33.03%                         |
|             | JEF2  | 24       | 3,363         | 3,363               | 100.00%                        |
|             |       | 28       | 3,363         | 0                   | 0.00%                          |
| Mecklenburg | 223.1 | 38       | 8,790         | 827                 | 9.41%                          |
|             |       | 41       | 8,790         | 7,963               | 90.59%                         |
|             | 230   | 37       | 9,345         | 715                 | 7.65%                          |
|             |       | 41       | 9,345         | 8,630               | 92.35%                         |
| New Hanover | W03   | 8        | 2,640         | 1,764               | 66.82%                         |
|             |       | 9        | 2,640         | 876                 | 33.18%                         |
|             | W29   | 8        | 4,956         | 3,531               | 71.25%                         |
|             |       | 9        | 4,956         | 1,425               | 28.75%                         |
| Wake        | 16-09 | 15       | 4,924         | 3,027               | 61.47%                         |
|             |       | 17       | 4,924         | 1,897               | 38.53%                         |

District plan definition file: 'S691-AMT-34-Districts19and21.asc', modified 08/24/2017 03:42:44 PM

VTDs ('Voting Districts') derive from the Census Bureau's 2010 Redistricting Data Shapefiles. Population figures are based on the associated Summary File.

Printed: 08/24/2017 03:42:44 PM

**S691-AMT-34-Districts19and21 - Clark: Municipality-District**

| Municipality             | District | Total Muni Pop | Total District Pop | Muni Pop in District | Percent of Muni Pop in District | Percent of District Pop in Muni |
|--------------------------|----------|----------------|--------------------|----------------------|---------------------------------|---------------------------------|
| Aberdeen                 | 25       | 6,350          | 197,991            | 6,350                | 100.00%                         | 3.21%                           |
| Ahoskie                  | 1        | 5,039          | 196,665            | 5,039                | 100.00%                         | 2.56%                           |
| Alamance                 | 24       | 951            | 192,673            | 951                  | 100.00%                         | 0.49%                           |
| Albemarle                | 33       | 15,903         | 199,013            | 15,903               | 100.00%                         | 7.99%                           |
| Alliance                 | 2        | 776            | 183,118            | 776                  | 100.00%                         | 0.42%                           |
| Andrews                  | 50       | 1,781          | 194,102            | 1,781                | 100.00%                         | 0.92%                           |
| Angier (Harnett)         | 12       | 4,247          | 182,438            | 4,247                | 100.00%                         | 2.33%                           |
| Angier (Wake)            | 17       | 103            | 182,304            | 103                  | 100.00%                         | 0.06%                           |
| Ansonville               | 25       | 631            | 197,991            | 631                  | 100.00%                         | 0.32%                           |
| Apex                     | 16       | 37,476         | 197,303            | 230                  | 0.61%                           | 0.12%                           |
|                          | 17       | 37,476         | 182,304            | 37,246               | 99.39%                          | 20.43%                          |
| Arapahoe                 | 2        | 556            | 183,118            | 556                  | 100.00%                         | 0.30%                           |
| Archdale (Guilford)      | 26       | 333            | 196,115            | 116                  | 34.83%                          | 0.06%                           |
|                          | 27       | 333            | 195,363            | 217                  | 65.17%                          | 0.11%                           |
| Archdale (Randolph)      | 26       | 11,082         | 196,115            | 11,082               | 100.00%                         | 5.65%                           |
| Archer Lodge             | 11       | 4,292          | 193,194            | 4,292                | 100.00%                         | 2.22%                           |
| Asheboro                 | 26       | 25,012         | 196,115            | 25,012               | 100.00%                         | 12.75%                          |
| Asheville                | 48       | 83,393         | 184,866            | 12,335               | 14.79%                          | 6.67%                           |
|                          | 49       | 83,393         | 193,282            | 71,058               | 85.21%                          | 36.76%                          |
| Askewville               | 3        | 241            | 182,039            | 241                  | 100.00%                         | 0.13%                           |
| Atkinson                 | 8        | 299            | 200,133            | 299                  | 100.00%                         | 0.15%                           |
| Atlantic Beach           | 2        | 1,495          | 183,118            | 1,495                | 100.00%                         | 0.82%                           |
| Aulander                 | 3        | 895            | 182,039            | 895                  | 100.00%                         | 0.49%                           |
| Aurora                   | 3        | 520            | 182,039            | 520                  | 100.00%                         | 0.29%                           |
| Autryville               | 10       | 196            | 183,566            | 196                  | 100.00%                         | 0.11%                           |
| Ayden                    | 5        | 4,932          | 189,510            | 4,932                | 100.00%                         | 2.60%                           |
| Badin                    | 33       | 1,974          | 199,013            | 1,974                | 100.00%                         | 0.99%                           |
| Bailey                   | 11       | 569            | 193,194            | 569                  | 100.00%                         | 0.29%                           |
| Bakersville              | 47       | 464            | 187,477            | 464                  | 100.00%                         | 0.25%                           |
| Bald Head Island         | 8        | 158            | 200,133            | 158                  | 100.00%                         | 0.08%                           |
| Banner Elk               | 46       | 1,028          | 191,738            | 1,028                | 100.00%                         | 0.54%                           |
| Bath                     | 3        | 249            | 182,039            | 249                  | 100.00%                         | 0.14%                           |
| Bayboro                  | 2        | 1,263          | 183,118            | 1,263                | 100.00%                         | 0.69%                           |
| Bear Grass               | 3        | 73             | 182,039            | 73                   | 100.00%                         | 0.04%                           |
| Beaufort                 | 2        | 4,039          | 183,118            | 4,039                | 100.00%                         | 2.21%                           |
| Beech Mountain (Avery)   | 46       | 24             | 191,738            | 24                   | 100.00%                         | 0.01%                           |
| Beech Mountain (Watauga) | 45       | 296            | 198,833            | 296                  | 100.00%                         | 0.15%                           |
| Belhaven                 | 3        | 1,688          | 182,039            | 1,688                | 100.00%                         | 0.93%                           |
| Belmont                  | 43       | 10,076         | 197,035            | 10,076               | 100.00%                         | 5.11%                           |
| Belville                 | 8        | 1,936          | 200,133            | 1,936                | 100.00%                         | 0.97%                           |
| Belwood                  | 44       | 950            | 185,394            | 950                  | 100.00%                         | 0.51%                           |
| Benson (Harnett)         | 12       | 0              | 182,438            | 0                    | 0.00%                           | 0.00%                           |
| Benson (Johnston)        | 12       | 3,311          | 182,438            | 3,311                | 100.00%                         | 1.81%                           |
| Bermuda Run              | 31       | 1,725          | 197,532            | 1,725                | 100.00%                         | 0.87%                           |
| Bessemer City            | 43       | 5,340          | 197,035            | 5,340                | 100.00%                         | 2.71%                           |
| Bethania                 | 29       | 328            | 194,378            | 328                  | 100.00%                         | 0.17%                           |
|                          | 31       | 328            | 197,532            | 0                    | 0.00%                           | 0.00%                           |

District plan definition file: 'S691-AMT-34-Districts19and21.asc', modified 08/24/2017 03:42:44 PM

Municipalities derive from the Census Bureau's 2010 Redistricting Data (P.L. 94-171) Shapefiles. Population figures are based on the associated Summary File.

Note that for the purposes of this report, portions of municipalities in different counties are treated separately.

Print: 08/24/2017 03:42:44 PM

Page 1 of 14

**S691-AMT-34-Districts19and21 - Clark: Municipality-District**

| Municipality            | District | Total Muni Pop | Total District Pop | Muni Pop in District | Percent of Muni Pop in District | Percent of District Pop in Muni |
|-------------------------|----------|----------------|--------------------|----------------------|---------------------------------|---------------------------------|
| Bethel                  | 5        | 1,577          | 189,510            | 1,577                | 100.00%                         | 0.83%                           |
| Beulaville              | 10       | 1,296          | 183,566            | 1,296                | 100.00%                         | 0.71%                           |
| Biltmore Forest         | 48       | 1,343          | 184,866            | 0                    | 0.00%                           | 0.00%                           |
|                         | 49       | 1,343          | 193,282            | 1,343                | 100.00%                         | 0.69%                           |
| Biscoe                  | 32       | 1,700          | 190,676            | 1,700                | 100.00%                         | 0.89%                           |
| Black Creek             | 4        | 769            | 192,477            | 769                  | 100.00%                         | 0.40%                           |
| Black Mountain          | 49       | 7,848          | 193,282            | 7,848                | 100.00%                         | 4.06%                           |
| Bladenboro              | 8        | 1,750          | 200,133            | 1,750                | 100.00%                         | 0.87%                           |
| Blowing Rock (Caldwell) | 46       | 49             | 191,738            | 49                   | 100.00%                         | 0.03%                           |
| Blowing Rock (Watauga)  | 45       | 1,192          | 198,833            | 1,192                | 100.00%                         | 0.60%                           |
| Boardman                | 13       | 157            | 192,266            | 157                  | 100.00%                         | 0.08%                           |
| Bogue                   | 2        | 684            | 183,118            | 684                  | 100.00%                         | 0.37%                           |
| Boiling Spring Lakes    | 8        | 5,372          | 200,133            | 5,372                | 100.00%                         | 2.68%                           |
| Boiling Springs         | 44       | 4,647          | 185,394            | 4,647                | 100.00%                         | 2.51%                           |
| Bolivia                 | 8        | 143            | 200,133            | 143                  | 100.00%                         | 0.07%                           |
| Bolton                  | 13       | 691            | 192,266            | 691                  | 100.00%                         | 0.36%                           |
| Boone                   | 45       | 17,122         | 198,833            | 17,122               | 100.00%                         | 8.61%                           |
| Boonville               | 34       | 1,222          | 197,843            | 1,222                | 100.00%                         | 0.62%                           |
| Bostic                  | 47       | 386            | 187,477            | 386                  | 100.00%                         | 0.21%                           |
| Brevard                 | 48       | 7,609          | 184,866            | 7,609                | 100.00%                         | 4.12%                           |
| Bridgeton               | 2        | 454            | 183,118            | 454                  | 100.00%                         | 0.25%                           |
| Broadway (Harnett)      | 12       | 25             | 182,438            | 25                   | 100.00%                         | 0.01%                           |
| Broadway (Lee)          | 12       | 1,204          | 182,438            | 1,204                | 100.00%                         | 0.66%                           |
| Brookford               | 42       | 382            | 191,556            | 382                  | 100.00%                         | 0.20%                           |
| Brunswick               | 13       | 1,119          | 192,266            | 1,119                | 100.00%                         | 0.58%                           |
| Bryson City             | 50       | 1,424          | 194,102            | 1,424                | 100.00%                         | 0.73%                           |
| Bunn                    | 18       | 344            | 192,915            | 344                  | 100.00%                         | 0.18%                           |
| Burgaw                  | 8        | 3,872          | 200,133            | 3,872                | 100.00%                         | 1.93%                           |
| Burlington (Alamance)   | 24       | 49,308         | 192,673            | 49,308               | 100.00%                         | 25.59%                          |
| Burlington (Guilford)   | 24       | 655            | 192,673            | 655                  | 100.00%                         | 0.34%                           |
| Burnsville              | 47       | 1,693          | 187,477            | 1,693                | 100.00%                         | 0.90%                           |
| Butner                  | 22       | 7,591          | 182,730            | 7,591                | 100.00%                         | 4.15%                           |
| Cajah's Mountain        | 46       | 2,823          | 191,738            | 2,823                | 100.00%                         | 1.47%                           |
| Calabash                | 8        | 1,786          | 200,133            | 1,786                | 100.00%                         | 0.89%                           |
| Calypso                 | 10       | 538            | 183,566            | 538                  | 100.00%                         | 0.29%                           |
| Cameron                 | 25       | 285            | 197,991            | 285                  | 100.00%                         | 0.14%                           |
| Candor                  | 32       | 840            | 190,676            | 840                  | 100.00%                         | 0.44%                           |
| Canton                  | 50       | 4,227          | 194,102            | 4,227                | 100.00%                         | 2.18%                           |
| Cape Carteret           | 2        | 1,917          | 183,118            | 1,917                | 100.00%                         | 1.05%                           |
| Carolina Beach          | 9        | 5,706          | 197,372            | 5,706                | 100.00%                         | 2.89%                           |
| Carolina Shores         | 8        | 3,048          | 200,133            | 3,048                | 100.00%                         | 1.52%                           |
| Carrboro                | 23       | 19,582         | 197,306            | 19,582               | 100.00%                         | 9.92%                           |
| Carthage                | 25       | 2,205          | 197,991            | 2,205                | 100.00%                         | 1.11%                           |
| Cary (Chatham)          | 23       | 1,422          | 197,306            | 1,422                | 100.00%                         | 0.72%                           |
| Cary (Wake)             | 15       | 133,812        | 193,810            | 15,939               | 11.91%                          | 8.22%                           |
|                         | 16       | 133,812        | 197,303            | 99,176               | 74.12%                          | 50.27%                          |
|                         | 17       | 133,812        | 182,304            | 18,697               | 13.97%                          | 10.26%                          |

District plan definition file: 'S691-AMT-34-Districts19and21.asc', modified 08/24/2017 03:42:44 PM

Municipalities derive from the Census Bureau's 2010 Redistricting Data (P.L. 94-171) Shapefiles. Population figures are based on the associated Summary File.

Note that for the purposes of this report, portions of municipalities in different counties are treated separately.

Print

Page 2 of 14

**LEGISLATIVE DEFENDANTS TX036-20**

Case 1:15-cv-00399-TDS-JEP Document 184-29 Filed 09/07/17 Page 20 of 37

**S691-AMT-34-Districts19and21 - Clark: Municipality-District**

| Municipality         | District | Total Muni Pop | Total District Pop | Muni Pop in District | Percent of Muni Pop in District | Percent of District Pop in Muni |
|----------------------|----------|----------------|--------------------|----------------------|---------------------------------|---------------------------------|
| Casar                | 44       | 297            | 185,394            | 297                  | 100.00%                         | 0.16%                           |
| Castalia             | 11       | 268            | 193,194            | 268                  | 100.00%                         | 0.14%                           |
| Caswell Beach        | 8        | 398            | 200,133            | 398                  | 100.00%                         | 0.20%                           |
| Catawba              | 42       | 603            | 191,556            | 603                  | 100.00%                         | 0.31%                           |
| Cedar Point          | 2        | 1,279          | 183,118            | 1,279                | 100.00%                         | 0.70%                           |
| Cedar Rock           | 46       | 300            | 191,738            | 300                  | 100.00%                         | 0.16%                           |
| Centerville          | 18       | 89             | 192,915            | 89                   | 100.00%                         | 0.05%                           |
| Cerro Gordo          | 13       | 207            | 192,266            | 207                  | 100.00%                         | 0.11%                           |
| Chadbourn            | 13       | 1,856          | 192,266            | 1,856                | 100.00%                         | 0.97%                           |
| Chapel Hill (Durham) | 20       | 2,836          | 184,237            | 2,836                | 100.00%                         | 1.54%                           |
| Chapel Hill (Orange) | 23       | 54,397         | 197,306            | 54,397               | 100.00%                         | 27.57%                          |
| Charlotte            | 37       | 731,424        | 185,257            | 183,353              | 25.07%                          | 98.97%                          |
|                      | 38       | 731,424        | 182,674            | 173,878              | 23.77%                          | 95.18%                          |
|                      | 39       | 731,424        | 184,099            | 138,568              | 18.94%                          | 75.27%                          |
|                      | 40       | 731,424        | 183,426            | 162,819              | 22.26%                          | 88.77%                          |
|                      | 41       | 731,424        | 184,172            | 72,806               | 9.95%                           | 39.53%                          |
| Cherryville          | 43       | 5,760          | 197,035            | 5,760                | 100.00%                         | 2.92%                           |
| Chimney Rock Village | 47       | 113            | 187,477            | 113                  | 100.00%                         | 0.06%                           |
| China Grove          | 33       | 3,563          | 199,013            | 3,563                | 100.00%                         | 1.79%                           |
| Chocowinity          | 3        | 820            | 182,039            | 820                  | 100.00%                         | 0.45%                           |
| Claremont            | 42       | 1,352          | 191,556            | 1,352                | 100.00%                         | 0.71%                           |
| Clarkton             | 8        | 837            | 200,133            | 837                  | 100.00%                         | 0.42%                           |
| Clayton (Johnston)   | 11       | 16,116         | 193,194            | 16,116               | 100.00%                         | 8.34%                           |
| Clayton (Wake)       | 14       | 0              | 195,280            | 0                    | 0.00%                           | 0.00%                           |
| Clemmons             | 31       | 18,627         | 197,532            | 18,627               | 100.00%                         | 9.43%                           |
| Cleveland            | 33       | 871            | 199,013            | 871                  | 100.00%                         | 0.44%                           |
| Clinton              | 10       | 8,639          | 183,566            | 8,639                | 100.00%                         | 4.71%                           |
| Clyde                | 50       | 1,223          | 194,102            | 1,223                | 100.00%                         | 0.63%                           |
| Coats                | 12       | 2,112          | 182,438            | 2,112                | 100.00%                         | 1.16%                           |
| Cofield              | 1        | 413            | 196,665            | 413                  | 100.00%                         | 0.21%                           |
| Colerain             | 3        | 204            | 182,039            | 204                  | 100.00%                         | 0.11%                           |
| Columbia             | 1        | 891            | 196,665            | 891                  | 100.00%                         | 0.45%                           |
| Columbus             | 47       | 999            | 187,477            | 999                  | 100.00%                         | 0.53%                           |
| Como                 | 1        | 91             | 196,665            | 91                   | 100.00%                         | 0.05%                           |
| Concord              | 36       | 79,066         | 189,509            | 79,066               | 100.00%                         | 41.72%                          |
| Conetoe              | 4        | 294            | 192,477            | 294                  | 100.00%                         | 0.15%                           |
| Connelly Springs     | 46       | 1,669          | 191,738            | 1,669                | 100.00%                         | 0.87%                           |
| Conover              | 42       | 8,165          | 191,556            | 8,165                | 100.00%                         | 4.26%                           |
| Conway               | 3        | 836            | 182,039            | 836                  | 100.00%                         | 0.46%                           |
| Cooleemee            | 31       | 960            | 197,532            | 960                  | 100.00%                         | 0.49%                           |
| Cornelius            | 41       | 24,866         | 184,172            | 24,866               | 100.00%                         | 13.50%                          |
| Cove City            | 2        | 399            | 183,118            | 399                  | 100.00%                         | 0.22%                           |
| Cramerton            | 43       | 4,165          | 197,035            | 4,165                | 100.00%                         | 2.11%                           |
| Creedmoor            | 22       | 4,124          | 182,730            | 4,124                | 100.00%                         | 2.26%                           |
| Creswell             | 1        | 276            | 196,665            | 276                  | 100.00%                         | 0.14%                           |
| Crossnore            | 46       | 192            | 191,738            | 192                  | 100.00%                         | 0.10%                           |
| Dallas               | 43       | 4,488          | 197,035            | 4,488                | 100.00%                         | 2.28%                           |

District plan definition file: 'S691-AMT-34-Districts19and21.asc', modified 08/24/2017 03:42:44 PM

Municipalities derive from the Census Bureau's 2010 Redistricting Data (P.L. 94-171) Shapefiles. Population figures are based on the associated Summary File.

Note that for the purposes of this report, portions of municipalities in different counties are treated separately.

Printed on: 08/24/2017 03:42:44 PM

Page 3 of 14

**LEGISLATIVE DEFENDANTS TX036-21**

Case 1:15-cv-00399-TDS-JEP Document 184-29 Filed 09/07/17 Page 21 of 37

**S691-AMT-34-Districts19and21 - Clark: Municipality-District**

| Municipality                | District | Total Muni Pop | Total District Pop | Muni Pop in District | Percent of Muni Pop in District | Percent of District Pop in Muni |
|-----------------------------|----------|----------------|--------------------|----------------------|---------------------------------|---------------------------------|
| Danbury                     | 30       | 189            | 198,458            | 189                  | 100.00%                         | 0.10%                           |
| Davidson (Iredell)          | 34       | 294            | 197,843            | 294                  | 100.00%                         | 0.15%                           |
| Davidson (Mecklenburg)      | 41       | 10,650         | 184,172            | 10,650               | 100.00%                         | 5.78%                           |
| Dellview                    | 43       | 13             | 197,035            | 13                   | 100.00%                         | 0.01%                           |
| Denton                      | 32       | 1,636          | 190,676            | 1,636                | 100.00%                         | 0.86%                           |
| Dillsboro                   | 50       | 232            | 194,102            | 232                  | 100.00%                         | 0.12%                           |
| Dobbins Heights             | 25       | 866            | 197,991            | 866                  | 100.00%                         | 0.44%                           |
| Dobson                      | 45       | 1,586          | 198,833            | 1,586                | 100.00%                         | 0.80%                           |
| Dortches                    | 11       | 935            | 193,194            | 935                  | 100.00%                         | 0.48%                           |
| Dover                       | 2        | 401            | 183,118            | 401                  | 100.00%                         | 0.22%                           |
| Drexel                      | 46       | 1,858          | 191,738            | 1,858                | 100.00%                         | 0.97%                           |
| Dublin                      | 8        | 338            | 200,133            | 338                  | 100.00%                         | 0.17%                           |
| Duck                        | 1        | 369            | 196,665            | 369                  | 100.00%                         | 0.19%                           |
| Dunn                        | 12       | 9,263          | 182,438            | 9,263                | 100.00%                         | 5.08%                           |
| Durham (Durham)             | 20       | 228,300        | 184,237            | 166,605              | 72.98%                          | 90.43%                          |
|                             | 22       | 228,300        | 182,730            | 61,695               | 27.02%                          | 33.76%                          |
| Durham (Orange)             | 23       | 30             | 197,306            | 30                   | 100.00%                         | 0.02%                           |
| Durham (Wake)               | 16       | 0              | 197,303            | 0                    | 0.00%                           | 0.00%                           |
| Earl                        | 44       | 260            | 185,394            | 260                  | 100.00%                         | 0.14%                           |
| East Arcadia                | 8        | 487            | 200,133            | 487                  | 100.00%                         | 0.24%                           |
| East Bend                   | 34       | 612            | 197,843            | 612                  | 100.00%                         | 0.31%                           |
| East Laurinburg             | 25       | 300            | 197,991            | 300                  | 100.00%                         | 0.15%                           |
| East Spencer                | 33       | 1,534          | 199,013            | 1,534                | 100.00%                         | 0.77%                           |
| Eastover                    | 19       | 3,628          | 182,067            | 3,628                | 100.00%                         | 1.99%                           |
| Eden                        | 30       | 15,527         | 198,458            | 15,527               | 100.00%                         | 7.82%                           |
| Edenton                     | 1        | 5,004          | 196,665            | 5,004                | 100.00%                         | 2.54%                           |
| Elizabeth City (Camden)     | 1        | 45             | 196,665            | 45                   | 100.00%                         | 0.02%                           |
| Elizabeth City (Pasquotank) | 1        | 18,638         | 196,665            | 18,638               | 100.00%                         | 9.48%                           |
| Elizabethtown               | 8        | 3,583          | 200,133            | 3,583                | 100.00%                         | 1.79%                           |
| Elk Park                    | 46       | 452            | 191,738            | 452                  | 100.00%                         | 0.24%                           |
| Elkin (Surry)               | 45       | 3,921          | 198,833            | 3,921                | 100.00%                         | 1.97%                           |
| Elkin (Wilkes)              | 45       | 80             | 198,833            | 80                   | 100.00%                         | 0.04%                           |
| Ellenboro                   | 47       | 873            | 187,477            | 873                  | 100.00%                         | 0.47%                           |
| Ellerbe                     | 25       | 1,054          | 197,991            | 1,054                | 100.00%                         | 0.53%                           |
| Elm City                    | 4        | 1,298          | 192,477            | 1,298                | 100.00%                         | 0.67%                           |
| Elon                        | 24       | 9,419          | 192,673            | 9,419                | 100.00%                         | 4.89%                           |
| Emerald Isle                | 2        | 3,655          | 183,118            | 3,655                | 100.00%                         | 2.00%                           |
| Enfield                     | 4        | 2,532          | 192,477            | 2,532                | 100.00%                         | 1.32%                           |
| Erwin                       | 12       | 4,405          | 182,438            | 4,405                | 100.00%                         | 2.41%                           |
| Eureka                      | 7        | 197            | 182,118            | 197                  | 100.00%                         | 0.11%                           |
| Everetts                    | 3        | 164            | 182,039            | 164                  | 100.00%                         | 0.09%                           |
| Fair Bluff                  | 13       | 951            | 192,266            | 951                  | 100.00%                         | 0.49%                           |
| Fairmont                    | 13       | 2,663          | 192,266            | 2,663                | 100.00%                         | 1.39%                           |
| Fairview                    | 36       | 3,324          | 189,509            | 3,324                | 100.00%                         | 1.75%                           |
| Faison (Duplin)             | 10       | 961            | 183,566            | 961                  | 100.00%                         | 0.52%                           |
| Faison (Sampson)            | 10       | 0              | 183,566            | 0                    | 0.00%                           | 0.00%                           |
| Faith                       | 33       | 807            | 199,013            | 807                  | 100.00%                         | 0.41%                           |

District plan definition file: 'S691-AMT-34-Districts19and21.asc', modified 08/24/2017 03:42:44 PM

Municipalities derive from the Census Bureau's 2010 Redistricting Data (P.L. 94-171) Shapefiles. Population figures are based on the associated Summary File.

Note that for the purposes of this report, portions of municipalities in different counties are treated separately.

Printed on 08/24/2017 03:42:44 PM

**S691-AMT-34-Districts19and21 - Clark: Municipality-District**

| Municipality           | District | Total Muni Pop | Total District Pop | Muni Pop in District | Percent of Muni Pop in District | Percent of District Pop in Muni |
|------------------------|----------|----------------|--------------------|----------------------|---------------------------------|---------------------------------|
| Falcon (Cumberland)    | 19       | 258            | 182,067            | 258                  | 100.00%                         | 0.14%                           |
| Falcon (Sampson)       | 10       | 0              | 183,566            | 0                    | 0.00%                           | 0.00%                           |
| Falkland               | 5        | 96             | 189,510            | 96                   | 100.00%                         | 0.05%                           |
| Fallston               | 44       | 607            | 185,394            | 607                  | 100.00%                         | 0.33%                           |
| Farmville              | 5        | 4,654          | 189,510            | 4,654                | 100.00%                         | 2.46%                           |
| Fayetteville           | 19       | 200,564        | 182,067            | 67,434               | 33.62%                          | 37.04%                          |
|                        | 21       | 200,564        | 184,316            | 133,130              | 66.38%                          | 72.23%                          |
| Flat Rock              | 48       | 3,114          | 184,866            | 3,114                | 100.00%                         | 1.68%                           |
| Fletcher               | 48       | 7,187          | 184,866            | 7,187                | 100.00%                         | 3.89%                           |
| Forest City            | 47       | 7,476          | 187,477            | 7,476                | 100.00%                         | 3.99%                           |
| Forest Hills           | 50       | 365            | 194,102            | 365                  | 100.00%                         | 0.19%                           |
| Fountain               | 5        | 427            | 189,510            | 427                  | 100.00%                         | 0.23%                           |
| Four Oaks              | 10       | 1,921          | 183,566            | 1,921                | 100.00%                         | 1.05%                           |
| Foxfire                | 25       | 902            | 197,991            | 902                  | 100.00%                         | 0.46%                           |
| Franklin               | 50       | 3,845          | 194,102            | 3,845                | 100.00%                         | 1.98%                           |
| Franklinton            | 18       | 2,023          | 192,915            | 2,023                | 100.00%                         | 1.05%                           |
| Franklinville          | 26       | 1,164          | 196,115            | 1,164                | 100.00%                         | 0.59%                           |
| Fremont                | 7        | 1,255          | 182,118            | 1,255                | 100.00%                         | 0.69%                           |
| Fuquay-Varina          | 17       | 17,937         | 182,304            | 17,937               | 100.00%                         | 9.84%                           |
| Gamewell               | 46       | 4,051          | 191,738            | 4,051                | 100.00%                         | 2.11%                           |
| Garland                | 10       | 625            | 183,566            | 625                  | 100.00%                         | 0.34%                           |
| Garner                 | 15       | 25,745         | 193,810            | 21,922               | 85.15%                          | 11.31%                          |
|                        | 17       | 25,745         | 182,304            | 3,823                | 14.85%                          | 2.10%                           |
| Garysburg              | 3        | 1,057          | 182,039            | 1,057                | 100.00%                         | 0.58%                           |
| Gaston                 | 3        | 1,152          | 182,039            | 1,152                | 100.00%                         | 0.63%                           |
| Gastonia               | 43       | 71,741         | 197,035            | 71,741               | 100.00%                         | 36.41%                          |
| Gatesville             | 1        | 321            | 196,665            | 321                  | 100.00%                         | 0.16%                           |
| Gibson                 | 25       | 540            | 197,991            | 540                  | 100.00%                         | 0.27%                           |
| Gibsonville (Alamance) | 24       | 3,148          | 192,673            | 3,148                | 100.00%                         | 1.63%                           |
| Gibsonville (Guilford) | 24       | 3,262          | 192,673            | 3,262                | 100.00%                         | 1.69%                           |
| Glen Alpine            | 46       | 1,517          | 191,738            | 1,517                | 100.00%                         | 0.79%                           |
| Godwin                 | 19       | 139            | 182,067            | 139                  | 100.00%                         | 0.08%                           |
| Goldsboro              | 7        | 36,437         | 182,118            | 36,437               | 100.00%                         | 20.01%                          |
| Goldston               | 23       | 268            | 197,306            | 268                  | 100.00%                         | 0.14%                           |
| Graham                 | 24       | 14,153         | 192,673            | 14,153               | 100.00%                         | 7.35%                           |
| Grandfather            | 46       | 25             | 191,738            | 25                   | 100.00%                         | 0.01%                           |
| Granite Falls          | 46       | 4,722          | 191,738            | 4,722                | 100.00%                         | 2.46%                           |
| Granite Quarry         | 33       | 2,930          | 199,013            | 2,930                | 100.00%                         | 1.47%                           |
| Grantsboro             | 2        | 688            | 183,118            | 688                  | 100.00%                         | 0.38%                           |
| Green Level            | 24       | 2,100          | 192,673            | 2,100                | 100.00%                         | 1.09%                           |
| Greenevers             | 10       | 634            | 183,566            | 634                  | 100.00%                         | 0.35%                           |
| Greensboro             | 24       | 269,666        | 192,673            | 3,810                | 1.41%                           | 1.98%                           |
|                        | 27       | 269,666        | 195,363            | 84,432               | 31.31%                          | 43.22%                          |
|                        | 28       | 269,666        | 197,138            | 181,424              | 67.28%                          | 92.03%                          |
| Greenville             | 5        | 84,554         | 189,510            | 84,554               | 100.00%                         | 44.62%                          |
| Grifton (Lenoir)       | 7        | 186            | 182,118            | 186                  | 100.00%                         | 0.10%                           |
| Grifton (Pitt)         | 5        | 2,431          | 189,510            | 2,431                | 100.00%                         | 1.28%                           |

District plan definition file: 'S691-AMT-34-Districts19and21.asc', modified 08/24/2017 03:42:44 PM

Municipalities derive from the Census Bureau's 2010 Redistricting Data (P.L. 94-171) Shapefiles. Population figures are based on the associated Summary File.

Note that for the purposes of this report, portions of municipalities in different counties are treated separately.

Print: 08/24/2017 03:42:44 PM

Page 5 of 14

**LEGISLATIVE DEFENDANTS TX036-23**

Case 1:15-cv-00399-TDS-JEP Document 184-29 Filed 09/07/17 Page 23 of 37

**S691-AMT-34-Districts19and21 - Clark: Municipality-District**

| Municipality          | District | Total Muni Pop | Total District Pop | Muni Pop in District | Percent of Muni Pop in District | Percent of District Pop in Muni |
|-----------------------|----------|----------------|--------------------|----------------------|---------------------------------|---------------------------------|
| Grimesland            | 5        | 441            | 189,510            | 441                  | 100.00%                         | 0.23%                           |
| Grover                | 44       | 708            | 185,394            | 708                  | 100.00%                         | 0.38%                           |
| Halifax               | 4        | 234            | 192,477            | 234                  | 100.00%                         | 0.12%                           |
| Hamilton              | 3        | 408            | 182,039            | 408                  | 100.00%                         | 0.22%                           |
| Hamlet                | 25       | 6,495          | 197,991            | 6,495                | 100.00%                         | 3.28%                           |
| Harmony               | 34       | 531            | 197,843            | 531                  | 100.00%                         | 0.27%                           |
| Harrells (Duplin)     | 10       | 23             | 183,566            | 23                   | 100.00%                         | 0.01%                           |
| Harrells (Sampson)    | 10       | 179            | 183,566            | 179                  | 100.00%                         | 0.10%                           |
| Harrellsville         | 1        | 106            | 196,665            | 106                  | 100.00%                         | 0.05%                           |
| Harrisburg            | 36       | 11,526         | 189,509            | 11,526               | 100.00%                         | 6.08%                           |
| Hassell               | 3        | 84             | 182,039            | 84                   | 100.00%                         | 0.05%                           |
| Havelock              | 2        | 20,735         | 183,118            | 20,735               | 100.00%                         | 11.32%                          |
| Haw River             | 24       | 2,298          | 192,673            | 2,298                | 100.00%                         | 1.19%                           |
| Hayesville            | 50       | 311            | 194,102            | 311                  | 100.00%                         | 0.16%                           |
| Hemby Bridge          | 35       | 1,520          | 189,794            | 1,509                | 99.28%                          | 0.80%                           |
|                       | 36       | 1,520          | 189,509            | 11                   | 0.72%                           | 0.01%                           |
| Henderson             | 3        | 15,368         | 182,039            | 15,368               | 100.00%                         | 8.44%                           |
| Hendersonville        | 48       | 13,137         | 184,866            | 13,137               | 100.00%                         | 7.11%                           |
| Hertford              | 1        | 2,143          | 196,665            | 2,143                | 100.00%                         | 1.09%                           |
| Hickory (Burke)       | 46       | 66             | 191,738            | 66                   | 100.00%                         | 0.03%                           |
| Hickory (Caldwell)    | 46       | 18             | 191,738            | 18                   | 100.00%                         | 0.01%                           |
| Hickory (Catawba)     | 42       | 39,926         | 191,556            | 39,926               | 100.00%                         | 20.84%                          |
| High Point (Davidson) | 32       | 5,310          | 190,676            | 5,310                | 100.00%                         | 2.78%                           |
| High Point (Forsyth)  | 31       | 8              | 197,532            | 8                    | 100.00%                         | 0.00%                           |
| High Point (Guilford) | 26       | 99,042         | 196,115            | 53,625               | 54.14%                          | 27.34%                          |
|                       | 27       | 99,042         | 195,363            | 42,257               | 42.67%                          | 21.63%                          |
|                       | 28       | 99,042         | 197,138            | 3,160                | 3.19%                           | 1.60%                           |
| High Point (Randolph) | 26       | 11             | 196,115            | 11                   | 100.00%                         | 0.01%                           |
| High Shoals           | 43       | 696            | 197,035            | 696                  | 100.00%                         | 0.35%                           |
| Highlands (Jackson)   | 50       | 4              | 194,102            | 4                    | 100.00%                         | 0.00%                           |
| Highlands (Macon)     | 50       | 920            | 194,102            | 920                  | 100.00%                         | 0.47%                           |
| Hildebran             | 46       | 2,023          | 191,738            | 2,023                | 100.00%                         | 1.06%                           |
| Hillsborough          | 23       | 6,087          | 197,306            | 6,087                | 100.00%                         | 3.09%                           |
| Hobgood               | 4        | 348            | 192,477            | 348                  | 100.00%                         | 0.18%                           |
| Hoffman               | 25       | 588            | 197,991            | 588                  | 100.00%                         | 0.30%                           |
| Holden Beach          | 8        | 575            | 200,133            | 575                  | 100.00%                         | 0.29%                           |
| Holly Ridge           | 6        | 1,268          | 187,925            | 1,268                | 100.00%                         | 0.67%                           |
| Holly Springs         | 17       | 24,661         | 182,304            | 24,661               | 100.00%                         | 13.53%                          |
| Hookerton             | 5        | 409            | 189,510            | 409                  | 100.00%                         | 0.22%                           |
| Hope Mills            | 19       | 15,176         | 182,067            | 15,176               | 100.00%                         | 8.34%                           |
| Hot Springs           | 47       | 560            | 187,477            | 560                  | 100.00%                         | 0.30%                           |
| Hudson                | 46       | 3,776          | 191,738            | 3,776                | 100.00%                         | 1.97%                           |
| Huntersville          | 41       | 46,773         | 184,172            | 46,773               | 100.00%                         | 25.40%                          |
| Indian Beach          | 2        | 112            | 183,118            | 112                  | 100.00%                         | 0.06%                           |
| Indian Trail          | 35       | 33,518         | 189,794            | 33,456               | 99.82%                          | 17.63%                          |
|                       | 36       | 33,518         | 189,509            | 62                   | 0.18%                           | 0.03%                           |
| Jackson               | 3        | 513            | 182,039            | 513                  | 100.00%                         | 0.28%                           |

District plan definition file: 'S691-AMT-34-Districts19and21.asc', modified 08/24/2017 03:42:44 PM

Municipalities derive from the Census Bureau's 2010 Redistricting Data (P.L. 94-171) Shapefiles. Population figures are based on the associated Summary File.

Note that for the purposes of this report, portions of municipalities in different counties are treated separately.

Printed on: 08/24/2017 03:42:44 PM

Page 6 of 14

**LEGISLATIVE DEFENDANTS TX036-24**

Case 1:15-cv-00399-TDS-JEP Document 184-29 Filed 09/07/17 Page 24 of 37



**S691-AMT-34-Districts19and21 - Clark: Municipality-District**

| Municipality               | District | Total Muni Pop | Total District Pop | Muni Pop in District | Percent of Muni Pop in District | Percent of District Pop in Muni |
|----------------------------|----------|----------------|--------------------|----------------------|---------------------------------|---------------------------------|
| Jacksonville               | 6        | 70,145         | 187,925            | 70,145               | 100.00%                         | 37.33%                          |
| Jamestown                  | 26       | 3,382          | 196,115            | 0                    | 0.00%                           | 0.00%                           |
|                            | 27       | 3,382          | 195,363            | 3,382                | 100.00%                         | 1.73%                           |
| Jamesville                 | 3        | 491            | 182,039            | 491                  | 100.00%                         | 0.27%                           |
| Jefferson                  | 45       | 1,611          | 198,833            | 1,611                | 100.00%                         | 0.81%                           |
| Jonesville                 | 34       | 2,285          | 197,843            | 2,285                | 100.00%                         | 1.15%                           |
| Kannapolis (Cabarrus)      | 36       | 33,194         | 189,509            | 33,194               | 100.00%                         | 17.52%                          |
| Kannapolis (Rowan)         | 33       | 9,431          | 199,013            | 9,431                | 100.00%                         | 4.74%                           |
| Kelford                    | 3        | 251            | 182,039            | 251                  | 100.00%                         | 0.14%                           |
| Kenansville                | 10       | 855            | 183,566            | 855                  | 100.00%                         | 0.47%                           |
| Kenly (Johnston)           | 10       | 1,176          | 183,566            | 763                  | 64.88%                          | 0.42%                           |
|                            | 11       | 1,176          | 193,194            | 413                  | 35.12%                          | 0.21%                           |
| Kenly (Wilson)             | 4        | 163            | 192,477            | 163                  | 100.00%                         | 0.08%                           |
| Kernersville (Forsyth)     | 29       | 23,071         | 194,378            | 4                    | 0.02%                           | 0.00%                           |
|                            | 31       | 23,071         | 197,532            | 23,067               | 99.98%                          | 11.68%                          |
| Kernersville (Guilford)    | 27       | 52             | 195,363            | 52                   | 100.00%                         | 0.03%                           |
| Kill Devil Hills           | 1        | 6,683          | 196,665            | 6,683                | 100.00%                         | 3.40%                           |
| King (Forsyth)             | 31       | 619            | 197,532            | 619                  | 100.00%                         | 0.31%                           |
| King (Stokes)              | 30       | 6,285          | 198,458            | 6,285                | 100.00%                         | 3.17%                           |
| Kings Mountain (Cleveland) | 44       | 9,242          | 185,394            | 9,242                | 100.00%                         | 4.99%                           |
| Kings Mountain (Gaston)    | 43       | 1,054          | 197,035            | 1,054                | 100.00%                         | 0.53%                           |
| Kingstown                  | 44       | 681            | 185,394            | 681                  | 100.00%                         | 0.37%                           |
| Kinston                    | 7        | 21,677         | 182,118            | 21,677               | 100.00%                         | 11.90%                          |
| Kittrell                   | 3        | 467            | 182,039            | 467                  | 100.00%                         | 0.26%                           |
| Kitty Hawk                 | 1        | 3,272          | 196,665            | 3,272                | 100.00%                         | 1.66%                           |
| Knightdale                 | 14       | 11,401         | 195,280            | 11,401               | 100.00%                         | 5.84%                           |
| Kure Beach                 | 9        | 2,012          | 197,372            | 2,012                | 100.00%                         | 1.02%                           |
| La Grange                  | 7        | 2,873          | 182,118            | 2,873                | 100.00%                         | 1.58%                           |
| Lake Lure                  | 47       | 1,192          | 187,477            | 1,192                | 100.00%                         | 0.64%                           |
| Lake Park                  | 35       | 3,422          | 189,794            | 3,422                | 100.00%                         | 1.80%                           |
| Lake Santeetlah            | 50       | 45             | 194,102            | 45                   | 100.00%                         | 0.02%                           |
| Lake Waccamaw              | 13       | 1,480          | 192,266            | 1,480                | 100.00%                         | 0.77%                           |
| Landis                     | 33       | 3,109          | 199,013            | 3,109                | 100.00%                         | 1.56%                           |
| Lansing                    | 45       | 158            | 198,833            | 158                  | 100.00%                         | 0.08%                           |
| Lasker                     | 3        | 122            | 182,039            | 122                  | 100.00%                         | 0.07%                           |
| Lattimore                  | 44       | 488            | 185,394            | 488                  | 100.00%                         | 0.26%                           |
| Laurel Park                | 48       | 2,180          | 184,866            | 2,180                | 100.00%                         | 1.18%                           |
| Laurinburg                 | 25       | 15,962         | 197,991            | 15,962               | 100.00%                         | 8.06%                           |
| Lawndale                   | 44       | 606            | 185,394            | 606                  | 100.00%                         | 0.33%                           |
| Leggett                    | 4        | 60             | 192,477            | 60                   | 100.00%                         | 0.03%                           |
| Leland                     | 8        | 13,527         | 200,133            | 13,527               | 100.00%                         | 6.76%                           |
| Lenoir                     | 46       | 18,228         | 191,738            | 18,228               | 100.00%                         | 9.51%                           |
| Lewiston Woodville         | 3        | 549            | 182,039            | 549                  | 100.00%                         | 0.30%                           |
| Lewisville                 | 31       | 12,639         | 197,532            | 12,639               | 100.00%                         | 6.40%                           |
| Lexington                  | 32       | 18,931         | 190,676            | 18,931               | 100.00%                         | 9.93%                           |
| Liberty                    | 26       | 2,656          | 196,115            | 2,656                | 100.00%                         | 1.35%                           |
| Lilesville                 | 25       | 536            | 197,991            | 536                  | 100.00%                         | 0.27%                           |

District plan definition file: 'S691-AMT-34-Districts19and21.asc', modified 08/24/2017 03:42:44 PM

Municipalities derive from the Census Bureau's 2010 Redistricting Data (P.L. 94-171) Shapefiles. Population figures are based on the associated Summary File.

Note that for the purposes of this report, portions of municipalities in different counties are treated separately.

Printed on: 08/24/2017 03:42:44 PM

Page 7 of 14

**LEGISLATIVE DEFENDANTS TX036-25**

Case 1:15-cv-00399-TDS-JEP Document 184-29 Filed 09/07/17 Page 25 of 37

**S691-AMT-34-Districts19and21 - Clark: Municipality-District**

| Municipality          | District | Total Muni Pop | Total District Pop | Muni Pop in District | Percent of Muni Pop in District | Percent of District Pop in Muni |
|-----------------------|----------|----------------|--------------------|----------------------|---------------------------------|---------------------------------|
| Lillington            | 12       | 3,194          | 182,438            | 3,194                | 100.00%                         | 1.75%                           |
| Lincolnton            | 44       | 10,486         | 185,394            | 10,486               | 100.00%                         | 5.66%                           |
| Linden                | 19       | 130            | 182,067            | 130                  | 100.00%                         | 0.07%                           |
| Littleton             | 4        | 674            | 192,477            | 674                  | 100.00%                         | 0.35%                           |
| Locust (Cabarrus)     | 36       | 215            | 189,509            | 215                  | 100.00%                         | 0.11%                           |
| Locust (Stanly)       | 33       | 2,715          | 199,013            | 2,715                | 100.00%                         | 1.36%                           |
| Long View (Burke)     | 46       | 752            | 191,738            | 752                  | 100.00%                         | 0.39%                           |
| Long View (Catawba)   | 42       | 4,119          | 191,556            | 4,119                | 100.00%                         | 2.15%                           |
| Louisburg             | 18       | 3,359          | 192,915            | 3,359                | 100.00%                         | 1.74%                           |
| Love Valley           | 34       | 90             | 197,843            | 90                   | 100.00%                         | 0.05%                           |
| Lowell                | 43       | 3,526          | 197,035            | 3,526                | 100.00%                         | 1.79%                           |
| Lucama                | 4        | 1,108          | 192,477            | 1,108                | 100.00%                         | 0.58%                           |
| Lumber Bridge         | 13       | 94             | 192,266            | 94                   | 100.00%                         | 0.05%                           |
| Lumberton             | 13       | 21,542         | 192,266            | 21,542               | 100.00%                         | 11.20%                          |
| Macclesfield          | 4        | 471            | 192,477            | 471                  | 100.00%                         | 0.24%                           |
| Macon                 | 3        | 119            | 182,039            | 119                  | 100.00%                         | 0.07%                           |
| Madison               | 30       | 2,246          | 198,458            | 2,246                | 100.00%                         | 1.13%                           |
| Maggie Valley         | 50       | 1,150          | 194,102            | 1,150                | 100.00%                         | 0.59%                           |
| Magnolia              | 10       | 939            | 183,566            | 939                  | 100.00%                         | 0.51%                           |
| Maiden (Catawba)      | 42       | 3,308          | 191,556            | 3,308                | 100.00%                         | 1.73%                           |
| Maiden (Lincoln)      | 44       | 2              | 185,394            | 2                    | 100.00%                         | 0.00%                           |
| Manteo                | 1        | 1,434          | 196,665            | 1,434                | 100.00%                         | 0.73%                           |
| Marietta              | 13       | 175            | 192,266            | 175                  | 100.00%                         | 0.09%                           |
| Marion                | 47       | 7,838          | 187,477            | 7,838                | 100.00%                         | 4.18%                           |
| Mars Hill             | 47       | 1,869          | 187,477            | 1,869                | 100.00%                         | 1.00%                           |
| Marshall              | 47       | 872            | 187,477            | 872                  | 100.00%                         | 0.47%                           |
| Marshville            | 35       | 2,402          | 189,794            | 2,402                | 100.00%                         | 1.27%                           |
| Marvin                | 35       | 5,579          | 189,794            | 5,579                | 100.00%                         | 2.94%                           |
| Matthews              | 39       | 27,198         | 184,099            | 27,198               | 100.00%                         | 14.77%                          |
| Maxton (Robeson)      | 13       | 2,230          | 192,266            | 2,230                | 100.00%                         | 1.16%                           |
| Maxton (Scotland)     | 25       | 196            | 197,991            | 196                  | 100.00%                         | 0.10%                           |
| Mayodan               | 30       | 2,478          | 198,458            | 2,478                | 100.00%                         | 1.25%                           |
| Maysville             | 6        | 1,019          | 187,925            | 1,019                | 100.00%                         | 0.54%                           |
| McAdenville           | 43       | 651            | 197,035            | 651                  | 100.00%                         | 0.33%                           |
| McDonald              | 13       | 113            | 192,266            | 113                  | 100.00%                         | 0.06%                           |
| McFarlan              | 25       | 117            | 197,991            | 117                  | 100.00%                         | 0.06%                           |
| Mebane (Alamance)     | 24       | 9,600          | 192,673            | 9,600                | 100.00%                         | 4.98%                           |
| Mebane (Orange)       | 23       | 1,793          | 197,306            | 1,793                | 100.00%                         | 0.91%                           |
| Mesic                 | 2        | 220            | 183,118            | 220                  | 100.00%                         | 0.12%                           |
| Micro                 | 10       | 441            | 183,566            | 441                  | 100.00%                         | 0.24%                           |
| Middleburg            | 3        | 133            | 182,039            | 133                  | 100.00%                         | 0.07%                           |
| Middlesex             | 11       | 822            | 193,194            | 822                  | 100.00%                         | 0.43%                           |
| Midland (Cabarrus)    | 36       | 3,073          | 189,509            | 3,073                | 100.00%                         | 1.62%                           |
| Midland (Mecklenburg) | 39       | 0              | 184,099            | 0                    | 0.00%                           | 0.00%                           |
| Midway                | 32       | 4,679          | 190,676            | 4,679                | 100.00%                         | 2.45%                           |
| Mills River           | 48       | 6,802          | 184,866            | 6,802                | 100.00%                         | 3.68%                           |
| Milton                | 30       | 166            | 198,458            | 166                  | 100.00%                         | 0.08%                           |

District plan definition file: 'S691-AMT-34-Districts19and21.asc', modified 08/24/2017 03:42:44 PM

Municipalities derive from the Census Bureau's 2010 Redistricting Data (P.L. 94-171) Shapefiles. Population figures are based on the associated Summary File.

Note that for the purposes of this report, portions of municipalities in different counties are treated separately.

Printed on 08/24/2017 03:42:44 PM

Page 8 of 14

**S691-AMT-34-Districts19and21 - Clark: Municipality-District**

| Municipality            | District | Total Muni Pop | Total District Pop | Muni Pop in District | Percent of Muni Pop in District | Percent of District Pop in Muni |
|-------------------------|----------|----------------|--------------------|----------------------|---------------------------------|---------------------------------|
| Mineral Springs         | 35       | 2,639          | 189,794            | 2,639                | 100.00%                         | 1.39%                           |
| Minnesott Beach         | 2        | 440            | 183,118            | 440                  | 100.00%                         | 0.24%                           |
| Mint Hill (Mecklenburg) | 39       | 22,669         | 184,099            | 14,885               | 65.66%                          | 8.09%                           |
|                         | 40       | 22,669         | 183,426            | 7,784                | 34.34%                          | 4.24%                           |
| Mint Hill (Union)       | 36       | 53             | 189,509            | 53                   | 100.00%                         | 0.03%                           |
| Misenheimer             | 33       | 728            | 199,013            | 728                  | 100.00%                         | 0.37%                           |
| Mocksville              | 31       | 5,051          | 197,532            | 5,051                | 100.00%                         | 2.56%                           |
| Momeyer                 | 11       | 224            | 193,194            | 224                  | 100.00%                         | 0.12%                           |
| Monroe                  | 35       | 32,797         | 189,794            | 32,797               | 100.00%                         | 17.28%                          |
| Montreat                | 49       | 723            | 193,282            | 723                  | 100.00%                         | 0.37%                           |
| Mooresboro              | 44       | 311            | 185,394            | 311                  | 100.00%                         | 0.17%                           |
| Mooresville             | 34       | 32,711         | 197,843            | 32,711               | 100.00%                         | 16.53%                          |
| Morehead City           | 2        | 8,661          | 183,118            | 8,661                | 100.00%                         | 4.73%                           |
| Morganton               | 46       | 16,918         | 191,738            | 16,918               | 100.00%                         | 8.82%                           |
| Morrisville (Durham)    | 20       | 0              | 184,237            | 0                    | 0.00%                           | 0.00%                           |
| Morrisville (Wake)      | 16       | 18,576         | 197,303            | 18,576               | 100.00%                         | 9.41%                           |
| Morven                  | 25       | 511            | 197,991            | 511                  | 100.00%                         | 0.26%                           |
| Mount Airy              | 30       | 10,388         | 198,458            | 9,838                | 94.71%                          | 4.96%                           |
|                         | 45       | 10,388         | 198,833            | 550                  | 5.29%                           | 0.28%                           |
| Mount Gilead            | 32       | 1,181          | 190,676            | 1,181                | 100.00%                         | 0.62%                           |
| Mount Holly             | 43       | 13,656         | 197,035            | 11,715               | 85.79%                          | 5.95%                           |
|                         | 44       | 13,656         | 185,394            | 1,941                | 14.21%                          | 1.05%                           |
| Mount Olive (Duplin)    | 10       | 51             | 183,566            | 51                   | 100.00%                         | 0.03%                           |
| Mount Olive (Wayne)     | 7        | 4,538          | 182,118            | 4,538                | 100.00%                         | 2.49%                           |
| Mount Pleasant          | 36       | 1,652          | 189,509            | 1,652                | 100.00%                         | 0.87%                           |
| Murfreesboro            | 1        | 2,835          | 196,665            | 2,835                | 100.00%                         | 1.44%                           |
| Murphy                  | 50       | 1,627          | 194,102            | 1,627                | 100.00%                         | 0.84%                           |
| Nags Head               | 1        | 2,757          | 196,665            | 2,757                | 100.00%                         | 1.40%                           |
| Nashville               | 11       | 5,352          | 193,194            | 5,352                | 100.00%                         | 2.77%                           |
| Navassa                 | 8        | 1,505          | 200,133            | 1,505                | 100.00%                         | 0.75%                           |
| New Bern                | 2        | 29,524         | 183,118            | 29,524               | 100.00%                         | 16.12%                          |
| New London              | 33       | 600            | 199,013            | 600                  | 100.00%                         | 0.30%                           |
| Newland                 | 46       | 698            | 191,738            | 698                  | 100.00%                         | 0.36%                           |
| Newport                 | 2        | 4,150          | 183,118            | 4,150                | 100.00%                         | 2.27%                           |
| Newton                  | 42       | 12,968         | 191,556            | 12,968               | 100.00%                         | 6.77%                           |
| Newton Grove            | 10       | 569            | 183,566            | 569                  | 100.00%                         | 0.31%                           |
| Norlina                 | 3        | 1,118          | 182,039            | 1,118                | 100.00%                         | 0.61%                           |
| Norman                  | 25       | 138            | 197,991            | 138                  | 100.00%                         | 0.07%                           |
| North Topsail Beach     | 6        | 743            | 187,925            | 743                  | 100.00%                         | 0.40%                           |
| North Wilkesboro        | 45       | 4,245          | 198,833            | 4,245                | 100.00%                         | 2.13%                           |
| Northwest               | 8        | 735            | 200,133            | 735                  | 100.00%                         | 0.37%                           |
| Norwood                 | 33       | 2,379          | 199,013            | 2,379                | 100.00%                         | 1.20%                           |
| Oak City                | 3        | 317            | 182,039            | 317                  | 100.00%                         | 0.17%                           |
| Oak Island              | 8        | 6,783          | 200,133            | 6,783                | 100.00%                         | 3.39%                           |
| Oak Ridge               | 27       | 6,185          | 195,363            | 6,185                | 100.00%                         | 3.17%                           |
| Oakboro                 | 33       | 1,859          | 199,013            | 1,859                | 100.00%                         | 0.93%                           |
| Ocean Isle Beach        | 8        | 550            | 200,133            | 550                  | 100.00%                         | 0.27%                           |

District plan definition file: 'S691-AMT-34-Districts19and21.asc', modified 08/24/2017 03:42:44 PM

Municipalities derive from the Census Bureau's 2010 Redistricting Data (P.L. 94-171) Shapefiles. Population figures are based on the associated Summary File.

Note that for the purposes of this report, portions of municipalities in different counties are treated separately.

Printed on 08/24/2017 03:42:44 PM

Page 9 of 14

**LEGISLATIVE DEFENDANTS TX036-27**

Case 1:15-cv-00399-TDS-JEP Document 184-29 Filed 09/07/17 Page 27 of 37

**S691-AMT-34-Districts19and21 - Clark: Municipality-District**

| Municipality          | District | Total Muni Pop | Total District Pop | Muni Pop in District | Percent of Muni Pop in District | Percent of District Pop in Muni |
|-----------------------|----------|----------------|--------------------|----------------------|---------------------------------|---------------------------------|
| Old Fort              | 47       | 908            | 187,477            | 908                  | 100.00%                         | 0.48%                           |
| Oriental              | 2        | 900            | 183,118            | 900                  | 100.00%                         | 0.49%                           |
| Orrum                 | 13       | 91             | 192,266            | 91                   | 100.00%                         | 0.05%                           |
| Ossipee               | 24       | 543            | 192,673            | 543                  | 100.00%                         | 0.28%                           |
| Oxford                | 22       | 8,461          | 182,730            | 8,461                | 100.00%                         | 4.63%                           |
| Pantego               | 3        | 179            | 182,039            | 179                  | 100.00%                         | 0.10%                           |
| Parkton               | 13       | 436            | 192,266            | 436                  | 100.00%                         | 0.23%                           |
| Parmele               | 3        | 278            | 182,039            | 278                  | 100.00%                         | 0.15%                           |
| Patterson Springs     | 44       | 622            | 185,394            | 622                  | 100.00%                         | 0.34%                           |
| Peachland             | 25       | 437            | 197,991            | 437                  | 100.00%                         | 0.22%                           |
| Peletier              | 2        | 644            | 183,118            | 644                  | 100.00%                         | 0.35%                           |
| Pembroke              | 13       | 2,973          | 192,266            | 2,973                | 100.00%                         | 1.55%                           |
| Pikeville             | 7        | 678            | 182,118            | 678                  | 100.00%                         | 0.37%                           |
| Pilot Mountain        | 30       | 1,477          | 198,458            | 1,477                | 100.00%                         | 0.74%                           |
| Pine Knoll Shores     | 2        | 1,339          | 183,118            | 1,339                | 100.00%                         | 0.73%                           |
| Pine Level            | 10       | 1,700          | 183,566            | 1,700                | 100.00%                         | 0.93%                           |
| Pinebluff             | 25       | 1,337          | 197,991            | 1,337                | 100.00%                         | 0.68%                           |
| Pinehurst             | 25       | 13,124         | 197,991            | 13,124               | 100.00%                         | 6.63%                           |
| Pinetops              | 4        | 1,374          | 192,477            | 1,374                | 100.00%                         | 0.71%                           |
| Pineville             | 39       | 7,479          | 184,099            | 0                    | 0.00%                           | 0.00%                           |
|                       | 41       | 7,479          | 184,172            | 7,479                | 100.00%                         | 4.06%                           |
| Pink Hill             | 7        | 552            | 182,118            | 552                  | 100.00%                         | 0.30%                           |
| Pittsboro             | 23       | 3,743          | 197,306            | 3,743                | 100.00%                         | 1.90%                           |
| Pleasant Garden       | 27       | 4,489          | 195,363            | 4,489                | 100.00%                         | 2.30%                           |
| Plymouth              | 1        | 3,878          | 196,665            | 3,878                | 100.00%                         | 1.97%                           |
| Polkton               | 25       | 3,375          | 197,991            | 3,375                | 100.00%                         | 1.70%                           |
| Polkville             | 44       | 545            | 185,394            | 545                  | 100.00%                         | 0.29%                           |
| Pollocksville         | 6        | 311            | 187,925            | 311                  | 100.00%                         | 0.17%                           |
| Powellsville          | 3        | 276            | 182,039            | 276                  | 100.00%                         | 0.15%                           |
| Princeton             | 10       | 1,194          | 183,566            | 1,194                | 100.00%                         | 0.65%                           |
| Princeville           | 4        | 2,082          | 192,477            | 2,082                | 100.00%                         | 1.08%                           |
| Proctorville          | 13       | 117            | 192,266            | 117                  | 100.00%                         | 0.06%                           |
| Raeford               | 21       | 4,611          | 184,316            | 4,611                | 100.00%                         | 2.50%                           |
| Raleigh (Durham)      | 20       | 1,067          | 184,237            | 1,067                | 100.00%                         | 0.58%                           |
| Raleigh (Wake)        | 14       | 402,825        | 195,280            | 138,224              | 34.31%                          | 70.78%                          |
|                       | 15       | 402,825        | 193,810            | 147,345              | 36.58%                          | 76.03%                          |
|                       | 16       | 402,825        | 197,303            | 69,134               | 17.16%                          | 35.04%                          |
|                       | 17       | 402,825        | 182,304            | 6                    | 0.00%                           | 0.00%                           |
|                       | 18       | 402,825        | 192,915            | 48,116               | 11.94%                          | 24.94%                          |
| Ramseur               | 26       | 1,692          | 196,115            | 1,692                | 100.00%                         | 0.86%                           |
| Randleman             | 26       | 4,113          | 196,115            | 4,113                | 100.00%                         | 2.10%                           |
| Ranlo                 | 43       | 3,434          | 197,035            | 3,434                | 100.00%                         | 1.74%                           |
| Raynham               | 13       | 72             | 192,266            | 72                   | 100.00%                         | 0.04%                           |
| Red Cross             | 33       | 742            | 199,013            | 742                  | 100.00%                         | 0.37%                           |
| Red Oak               | 11       | 3,430          | 193,194            | 3,430                | 100.00%                         | 1.78%                           |
| Red Springs (Hoke)    | 21       | 0              | 184,316            | 0                    | 0.00%                           | 0.00%                           |
| Red Springs (Robeson) | 13       | 3,428          | 192,266            | 3,428                | 100.00%                         | 1.78%                           |

District plan definition file: 'S691-AMT-34-Districts19and21.asc', modified 08/24/2017 03:42:44 PM

Municipalities derive from the Census Bureau's 2010 Redistricting Data (P.L. 94-171) Shapefiles. Population figures are based on the associated Summary File.

Note that for the purposes of this report, portions of municipalities in different counties are treated separately.

Printed on 08/24/2017 03:42:44 PM

Page 10 of 14

**LEGISLATIVE DEFENDANTS TX036-28**

Case 1:15-cv-00399-TDS-JEP Document 184-29 Filed 09/07/17 Page 28 of 37

**S691-AMT-34-Districts19and21 - Clark: Municipality-District**

| Municipality            | District | Total Muni Pop | Total District Pop | Muni Pop in District | Percent of Muni Pop in District | Percent of District Pop in Muni |
|-------------------------|----------|----------------|--------------------|----------------------|---------------------------------|---------------------------------|
| Reidsville              | 30       | 14,520         | 198,458            | 14,520               | 100.00%                         | 7.32%                           |
| Rennert                 | 13       | 383            | 192,266            | 383                  | 100.00%                         | 0.20%                           |
| Rhodhiss (Burke)        | 46       | 700            | 191,738            | 700                  | 100.00%                         | 0.37%                           |
| Rhodhiss (Caldwell)     | 46       | 370            | 191,738            | 370                  | 100.00%                         | 0.19%                           |
| Rich Square             | 3        | 958            | 182,039            | 958                  | 100.00%                         | 0.53%                           |
| Richfield               | 33       | 613            | 199,013            | 613                  | 100.00%                         | 0.31%                           |
| Richlands               | 6        | 1,520          | 187,925            | 1,520                | 100.00%                         | 0.81%                           |
| River Bend              | 2        | 3,119          | 183,118            | 3,119                | 100.00%                         | 1.70%                           |
| Roanoke Rapids          | 4        | 15,754         | 192,477            | 15,754               | 100.00%                         | 8.18%                           |
| Robbins                 | 25       | 1,097          | 197,991            | 1,097                | 100.00%                         | 0.55%                           |
| Robbinsville            | 50       | 620            | 194,102            | 620                  | 100.00%                         | 0.32%                           |
| Robersonville           | 3        | 1,488          | 182,039            | 1,488                | 100.00%                         | 0.82%                           |
| Rockingham              | 25       | 9,558          | 197,991            | 9,558                | 100.00%                         | 4.83%                           |
| Rockwell                | 33       | 2,108          | 199,013            | 2,108                | 100.00%                         | 1.06%                           |
| Rocky Mount (Edgecombe) | 4        | 17,524         | 192,477            | 17,524               | 100.00%                         | 9.10%                           |
| Rocky Mount (Nash)      | 11       | 39,953         | 193,194            | 39,953               | 100.00%                         | 20.68%                          |
| Rolesville              | 14       | 3,786          | 195,280            | 0                    | 0.00%                           | 0.00%                           |
|                         | 18       | 3,786          | 192,915            | 3,786                | 100.00%                         | 1.96%                           |
| Ronda                   | 45       | 417            | 198,833            | 417                  | 100.00%                         | 0.21%                           |
| Roper                   | 1        | 611            | 196,665            | 611                  | 100.00%                         | 0.31%                           |
| Rose Hill               | 10       | 1,626          | 183,566            | 1,626                | 100.00%                         | 0.89%                           |
| Roseboro                | 10       | 1,191          | 183,566            | 1,191                | 100.00%                         | 0.65%                           |
| Rosman                  | 48       | 576            | 184,866            | 576                  | 100.00%                         | 0.31%                           |
| Rowland                 | 13       | 1,037          | 192,266            | 1,037                | 100.00%                         | 0.54%                           |
| Roxboro                 | 22       | 8,362          | 182,730            | 8,362                | 100.00%                         | 4.58%                           |
| Roxobel                 | 3        | 240            | 182,039            | 240                  | 100.00%                         | 0.13%                           |
| Rural Hall              | 31       | 2,937          | 197,532            | 2,937                | 100.00%                         | 1.49%                           |
| Ruth                    | 47       | 440            | 187,477            | 440                  | 100.00%                         | 0.23%                           |
| Rutherford College      | 46       | 1,341          | 191,738            | 1,341                | 100.00%                         | 0.70%                           |
| Rutherfordton           | 47       | 4,213          | 187,477            | 4,213                | 100.00%                         | 2.25%                           |
| Salemburg               | 10       | 435            | 183,566            | 435                  | 100.00%                         | 0.24%                           |
| Salisbury               | 33       | 33,662         | 199,013            | 33,662               | 100.00%                         | 16.91%                          |
| Saluda (Henderson)      | 48       | 12             | 184,866            | 12                   | 100.00%                         | 0.01%                           |
| Saluda (Polk)           | 47       | 701            | 187,477            | 701                  | 100.00%                         | 0.37%                           |
| Sandy Creek             | 8        | 260            | 200,133            | 260                  | 100.00%                         | 0.13%                           |
| Sandyfield              | 13       | 447            | 192,266            | 447                  | 100.00%                         | 0.23%                           |
| Sanford                 | 12       | 28,094         | 182,438            | 28,094               | 100.00%                         | 15.40%                          |
| Saratoga                | 4        | 408            | 192,477            | 408                  | 100.00%                         | 0.21%                           |
| Sawmills                | 46       | 5,240          | 191,738            | 5,240                | 100.00%                         | 2.73%                           |
| Scotland Neck           | 4        | 2,059          | 192,477            | 2,059                | 100.00%                         | 1.07%                           |
| Seaboard                | 3        | 632            | 182,039            | 632                  | 100.00%                         | 0.35%                           |
| Seagrove                | 26       | 228            | 196,115            | 228                  | 100.00%                         | 0.12%                           |
| Sedalia                 | 24       | 623            | 192,673            | 623                  | 100.00%                         | 0.32%                           |
| Selma                   | 10       | 6,073          | 183,566            | 6,073                | 100.00%                         | 3.31%                           |
| Seven Devils (Avery)    | 46       | 28             | 191,738            | 28                   | 100.00%                         | 0.01%                           |
| Seven Devils (Watauga)  | 45       | 164            | 198,833            | 164                  | 100.00%                         | 0.08%                           |
| Seven Springs           | 7        | 110            | 182,118            | 110                  | 100.00%                         | 0.06%                           |

District plan definition file: 'S691-AMT-34-Districts19and21.asc', modified 08/24/2017 03:42:44 PM

Municipalities derive from the Census Bureau's 2010 Redistricting Data (P.L. 94-171) Shapefiles. Population figures are based on the associated Summary File.

Note that for the purposes of this report, portions of municipalities in different counties are treated separately.

Printed on: 08/24/2017 03:42:44 PM

Page 11 of 14

**LEGISLATIVE DEFENDANTS TX036-29**

Case 1:15-cv-00399-TDS-JEP Document 184-29 Filed 09/07/17 Page 29 of 37

**S691-AMT-34-Districts19and21 - Clark: Municipality-District**

| Municipality            | District | Total Muni Pop | Total District Pop | Muni Pop in District | Percent of Muni Pop in District | Percent of District Pop in Muni |
|-------------------------|----------|----------------|--------------------|----------------------|---------------------------------|---------------------------------|
| Severn                  | 3        | 276            | 182,039            | 276                  | 100.00%                         | 0.15%                           |
| Shalotte                | 8        | 3,675          | 200,133            | 3,675                | 100.00%                         | 1.84%                           |
| Sharpsburg (Edgecombe)  | 4        | 209            | 192,477            | 209                  | 100.00%                         | 0.11%                           |
| Sharpsburg (Nash)       | 11       | 1,252          | 193,194            | 1,252                | 100.00%                         | 0.65%                           |
| Sharpsburg (Wilson)     | 4        | 563            | 192,477            | 563                  | 100.00%                         | 0.29%                           |
| Shelby                  | 44       | 20,323         | 185,394            | 20,323               | 100.00%                         | 10.96%                          |
| Siler City              | 23       | 7,887          | 197,306            | 7,887                | 100.00%                         | 4.00%                           |
| Simpson                 | 5        | 416            | 189,510            | 416                  | 100.00%                         | 0.22%                           |
| Sims                    | 4        | 282            | 192,477            | 282                  | 100.00%                         | 0.15%                           |
| Smithfield              | 10       | 10,966         | 183,566            | 10,966               | 100.00%                         | 5.97%                           |
| Snow Hill               | 5        | 1,595          | 189,510            | 1,595                | 100.00%                         | 0.84%                           |
| Southern Pines          | 25       | 12,334         | 197,991            | 12,334               | 100.00%                         | 6.23%                           |
| Southern Shores         | 1        | 2,714          | 196,665            | 2,714                | 100.00%                         | 1.38%                           |
| Southport               | 8        | 2,833          | 200,133            | 2,833                | 100.00%                         | 1.42%                           |
| Sparta                  | 45       | 1,770          | 198,833            | 1,770                | 100.00%                         | 0.89%                           |
| Speed                   | 4        | 80             | 192,477            | 80                   | 100.00%                         | 0.04%                           |
| Spencer                 | 33       | 3,267          | 199,013            | 3,267                | 100.00%                         | 1.64%                           |
| Spencer Mountain        | 43       | 37             | 197,035            | 37                   | 100.00%                         | 0.02%                           |
| Spindale                | 47       | 4,321          | 187,477            | 4,321                | 100.00%                         | 2.30%                           |
| Spring Hope             | 11       | 1,320          | 193,194            | 1,320                | 100.00%                         | 0.68%                           |
| Spring Lake             | 19       | 11,964         | 182,067            | 11,964               | 100.00%                         | 6.57%                           |
|                         | 21       | 11,964         | 184,316            | 0                    | 0.00%                           | 0.00%                           |
| Spruce Pine             | 47       | 2,175          | 187,477            | 2,175                | 100.00%                         | 1.16%                           |
| St. Helena              | 8        | 389            | 200,133            | 389                  | 100.00%                         | 0.19%                           |
| St. James               | 8        | 3,165          | 200,133            | 3,165                | 100.00%                         | 1.58%                           |
| St. Pauls               | 13       | 2,035          | 192,266            | 2,035                | 100.00%                         | 1.06%                           |
| Staley                  | 26       | 393            | 196,115            | 393                  | 100.00%                         | 0.20%                           |
| Stallings (Mecklenburg) | 39       | 399            | 184,099            | 399                  | 100.00%                         | 0.22%                           |
| Stallings (Union)       | 35       | 13,432         | 189,794            | 7,778                | 57.91%                          | 4.10%                           |
|                         | 36       | 13,432         | 189,509            | 5,654                | 42.09%                          | 2.98%                           |
| Stanfield               | 33       | 1,486          | 199,013            | 1,486                | 100.00%                         | 0.75%                           |
| Stanley                 | 43       | 3,556          | 197,035            | 2,790                | 78.46%                          | 1.42%                           |
|                         | 44       | 3,556          | 185,394            | 766                  | 21.54%                          | 0.41%                           |
| Stantonsburg            | 4        | 784            | 192,477            | 784                  | 100.00%                         | 0.41%                           |
| Star                    | 32       | 876            | 190,676            | 876                  | 100.00%                         | 0.46%                           |
| Statesville             | 34       | 24,532         | 197,843            | 24,532               | 100.00%                         | 12.40%                          |
| Stedman                 | 19       | 1,028          | 182,067            | 1,028                | 100.00%                         | 0.56%                           |
| Stem                    | 22       | 463            | 182,730            | 463                  | 100.00%                         | 0.25%                           |
| Stokesdale              | 27       | 5,047          | 195,363            | 5,047                | 100.00%                         | 2.58%                           |
| Stoneville              | 30       | 1,056          | 198,458            | 1,056                | 100.00%                         | 0.53%                           |
| Stonewall               | 2        | 281            | 183,118            | 281                  | 100.00%                         | 0.15%                           |
| Stovall                 | 22       | 418            | 182,730            | 418                  | 100.00%                         | 0.23%                           |
| Sugar Mountain          | 46       | 198            | 191,738            | 198                  | 100.00%                         | 0.10%                           |
| Summerfield             | 27       | 10,232         | 195,363            | 10,232               | 100.00%                         | 5.24%                           |
| Sunset Beach            | 8        | 3,572          | 200,133            | 3,572                | 100.00%                         | 1.78%                           |
| Surf City (Onslow)      | 6        | 292            | 187,925            | 292                  | 100.00%                         | 0.16%                           |
| Surf City (Pender)      | 8        | 1,561          | 200,133            | 1,561                | 100.00%                         | 0.78%                           |

District plan definition file: 'S691-AMT-34-Districts19and21.asc', modified 08/24/2017 03:42:44 PM

Municipalities derive from the Census Bureau's 2010 Redistricting Data (P.L. 94-171) Shapefiles. Population figures are based on the associated Summary File.

Note that for the purposes of this report, portions of municipalities in different counties are treated separately.

Print

Page 12 of 14

**LEGISLATIVE DEFENDANTS TX036-30**

Case 1:15-cv-00399-TDS-JEP Document 184-29 Filed 09/07/17 Page 30 of 37

**S691-AMT-34-Districts19and21 - Clark: Municipality-District**

| Municipality           | District | Total Muni Pop | Total District Pop | Muni Pop in District | Percent of Muni Pop in District | Percent of District Pop in Muni |
|------------------------|----------|----------------|--------------------|----------------------|---------------------------------|---------------------------------|
| Swansboro              | 6        | 2,663          | 187,925            | 2,663                | 100.00%                         | 1.42%                           |
| Swepsonville           | 24       | 1,154          | 192,673            | 1,154                | 100.00%                         | 0.60%                           |
| Sylva                  | 50       | 2,588          | 194,102            | 2,588                | 100.00%                         | 1.33%                           |
| Tabor City             | 13       | 2,511          | 192,266            | 2,511                | 100.00%                         | 1.31%                           |
| Tar Heel               | 8        | 117            | 200,133            | 117                  | 100.00%                         | 0.06%                           |
| Tarboro                | 4        | 11,415         | 192,477            | 11,415               | 100.00%                         | 5.93%                           |
| Taylorsville           | 42       | 2,098          | 191,556            | 2,098                | 100.00%                         | 1.10%                           |
| Taylortown             | 25       | 722            | 197,991            | 722                  | 100.00%                         | 0.36%                           |
| Teachey                | 10       | 376            | 183,566            | 376                  | 100.00%                         | 0.20%                           |
| Thomasville (Davidson) | 32       | 26,493         | 190,676            | 26,493               | 100.00%                         | 13.89%                          |
| Thomasville (Randolph) | 26       | 264            | 196,115            | 264                  | 100.00%                         | 0.13%                           |
| Tobaccoville (Forsyth) | 31       | 2,441          | 197,532            | 2,441                | 100.00%                         | 1.24%                           |
| Tobaccoville (Stokes)  | 30       | 0              | 198,458            | 0                    | 0.00%                           | 0.00%                           |
| Topsail Beach          | 8        | 368            | 200,133            | 368                  | 100.00%                         | 0.18%                           |
| Trent Woods            | 2        | 4,155          | 183,118            | 4,155                | 100.00%                         | 2.27%                           |
| Trenton                | 6        | 287            | 187,925            | 287                  | 100.00%                         | 0.15%                           |
| Trinity                | 26       | 6,614          | 196,115            | 6,614                | 100.00%                         | 3.37%                           |
| Troutman               | 34       | 2,383          | 197,843            | 2,383                | 100.00%                         | 1.20%                           |
| Troy                   | 32       | 3,189          | 190,676            | 3,189                | 100.00%                         | 1.67%                           |
| Tryon                  | 47       | 1,646          | 187,477            | 1,646                | 100.00%                         | 0.88%                           |
| Turkey                 | 10       | 292            | 183,566            | 292                  | 100.00%                         | 0.16%                           |
| Unionville             | 35       | 5,929          | 189,794            | 5,843                | 98.55%                          | 3.08%                           |
|                        | 36       | 5,929          | 189,509            | 86                   | 1.45%                           | 0.05%                           |
| Valdese                | 46       | 4,490          | 191,738            | 4,490                | 100.00%                         | 2.34%                           |
| Vanceboro              | 2        | 1,005          | 183,118            | 1,005                | 100.00%                         | 0.55%                           |
| Vandemere              | 2        | 254            | 183,118            | 254                  | 100.00%                         | 0.14%                           |
| Varnamtown             | 8        | 541            | 200,133            | 541                  | 100.00%                         | 0.27%                           |
| Vass                   | 25       | 720            | 197,991            | 720                  | 100.00%                         | 0.36%                           |
| Waco                   | 44       | 321            | 185,394            | 321                  | 100.00%                         | 0.17%                           |
| Wade                   | 19       | 556            | 182,067            | 556                  | 100.00%                         | 0.31%                           |
| Wadesboro              | 25       | 5,813          | 197,991            | 5,813                | 100.00%                         | 2.94%                           |
| Wagram                 | 25       | 840            | 197,991            | 840                  | 100.00%                         | 0.42%                           |
| Wake Forest (Franklin) | 18       | 899            | 192,915            | 899                  | 100.00%                         | 0.47%                           |
| Wake Forest (Wake)     | 18       | 29,218         | 192,915            | 29,218               | 100.00%                         | 15.15%                          |
| Walkertown             | 29       | 4,675          | 194,378            | 3,055                | 65.35%                          | 1.57%                           |
|                        | 31       | 4,675          | 197,532            | 1,620                | 34.65%                          | 0.82%                           |
| Wallace (Duplin)       | 10       | 3,880          | 183,566            | 3,880                | 100.00%                         | 2.11%                           |
| Wallace (Pender)       | 8        | 0              | 200,133            | 0                    | 0.00%                           | 0.00%                           |
| Wallburg               | 32       | 3,047          | 190,676            | 3,047                | 100.00%                         | 1.60%                           |
| Walnut Cove            | 30       | 1,425          | 198,458            | 1,425                | 100.00%                         | 0.72%                           |
| Walnut Creek           | 7        | 835            | 182,118            | 835                  | 100.00%                         | 0.46%                           |
| Walstonburg            | 5        | 219            | 189,510            | 219                  | 100.00%                         | 0.12%                           |
| Warrenton              | 3        | 862            | 182,039            | 862                  | 100.00%                         | 0.47%                           |
| Warsaw                 | 10       | 3,054          | 183,566            | 3,054                | 100.00%                         | 1.66%                           |
| Washington             | 3        | 9,744          | 182,039            | 9,744                | 100.00%                         | 5.35%                           |
| Washington Park        | 3        | 451            | 182,039            | 451                  | 100.00%                         | 0.25%                           |
| Watha                  | 8        | 190            | 200,133            | 190                  | 100.00%                         | 0.09%                           |

District plan definition file: 'S691-AMT-34-Districts19and21.asc', modified 08/24/2017 03:42:44 PM

Municipalities derive from the Census Bureau's 2010 Redistricting Data (P.L. 94-171) Shapefiles. Population figures are based on the associated Summary File.

Note that for the purposes of this report, portions of municipalities in different counties are treated separately.

Printed on 08/24/2017 03:42:44 PM

Page 13 of 14

**LEGISLATIVE DEFENDANTS TX036-31**

**S691-AMT-34-Districts19and21 - Clark: Municipality-District**

| Municipality             | District | Total Muni Pop | Total District Pop | Muni Pop in District | Percent of Muni Pop in District | Percent of District Pop in Muni |
|--------------------------|----------|----------------|--------------------|----------------------|---------------------------------|---------------------------------|
| Waxhaw                   | 35       | 9,859          | 189,794            | 9,859                | 100.00%                         | 5.19%                           |
| Waynesville              | 50       | 9,869          | 194,102            | 9,869                | 100.00%                         | 5.08%                           |
| Weaverville              | 49       | 3,120          | 193,282            | 3,120                | 100.00%                         | 1.61%                           |
| Webster                  | 50       | 363            | 194,102            | 363                  | 100.00%                         | 0.19%                           |
| Weddington (Mecklenburg) | 39       | 7              | 184,099            | 7                    | 100.00%                         | 0.00%                           |
| Weddington (Union)       | 35       | 9,452          | 189,794            | 9,452                | 100.00%                         | 4.98%                           |
| Weldon                   | 4        | 1,655          | 192,477            | 1,655                | 100.00%                         | 0.86%                           |
| Wendell                  | 14       | 5,845          | 195,280            | 5,845                | 100.00%                         | 2.99%                           |
| Wentworth                | 30       | 2,807          | 198,458            | 2,807                | 100.00%                         | 1.41%                           |
| Wesley Chapel            | 35       | 7,463          | 189,794            | 7,463                | 100.00%                         | 3.93%                           |
| West Jefferson           | 45       | 1,299          | 198,833            | 1,299                | 100.00%                         | 0.65%                           |
| Whispering Pines         | 25       | 2,928          | 197,991            | 2,928                | 100.00%                         | 1.48%                           |
| Whitakers (Edgecombe)    | 4        | 402            | 192,477            | 402                  | 100.00%                         | 0.21%                           |
| Whitakers (Nash)         | 11       | 342            | 193,194            | 342                  | 100.00%                         | 0.18%                           |
| White Lake               | 8        | 802            | 200,133            | 802                  | 100.00%                         | 0.40%                           |
| Whiteville               | 13       | 5,394          | 192,266            | 5,394                | 100.00%                         | 2.81%                           |
| Whitsett                 | 24       | 590            | 192,673            | 590                  | 100.00%                         | 0.31%                           |
| Wilkesboro               | 45       | 3,413          | 198,833            | 3,413                | 100.00%                         | 1.72%                           |
| Williamston              | 3        | 5,511          | 182,039            | 5,511                | 100.00%                         | 3.03%                           |
| Wilmington               | 8        | 106,476        | 200,133            | 5,295                | 4.97%                           | 2.65%                           |
|                          | 9        | 106,476        | 197,372            | 101,181              | 95.03%                          | 51.26%                          |
| Wilson                   | 4        | 49,167         | 192,477            | 49,167               | 100.00%                         | 25.54%                          |
| Wilson's Mills           | 10       | 2,277          | 183,566            | 2,277                | 100.00%                         | 1.24%                           |
|                          | 11       | 2,277          | 193,194            | 0                    | 0.00%                           | 0.00%                           |
| Windsor                  | 3        | 3,630          | 182,039            | 3,630                | 100.00%                         | 1.99%                           |
| Winfall                  | 1        | 594            | 196,665            | 594                  | 100.00%                         | 0.30%                           |
| Wingate                  | 35       | 3,491          | 189,794            | 3,491                | 100.00%                         | 1.84%                           |
| Winston-Salem            | 29       | 229,617        | 194,378            | 183,735              | 80.02%                          | 94.52%                          |
|                          | 31       | 229,617        | 197,532            | 45,882               | 19.98%                          | 23.23%                          |
| Winterville              | 5        | 9,269          | 189,510            | 9,269                | 100.00%                         | 4.89%                           |
| Winton                   | 1        | 769            | 196,665            | 769                  | 100.00%                         | 0.39%                           |
| Woodfin                  | 49       | 6,123          | 193,282            | 6,123                | 100.00%                         | 3.17%                           |
| Woodland                 | 3        | 809            | 182,039            | 809                  | 100.00%                         | 0.44%                           |
| Wrightsville Beach       | 9        | 2,477          | 197,372            | 2,477                | 100.00%                         | 1.25%                           |
| Yadkinville              | 34       | 2,959          | 197,843            | 2,959                | 100.00%                         | 1.50%                           |
| Yanceyville              | 30       | 2,039          | 198,458            | 2,039                | 100.00%                         | 1.03%                           |
| Youngsville              | 18       | 1,157          | 192,915            | 1,157                | 100.00%                         | 0.60%                           |
| Zebulon (Johnston)       | 11       | 0              | 193,194            | 0                    | 0.00%                           | 0.00%                           |
| Zebulon (Wake)           | 14       | 4,433          | 195,280            | 4,052                | 91.41%                          | 2.07%                           |
|                          | 18       | 4,433          | 192,915            | 381                  | 8.59%                           | 0.20%                           |
| <b>Total:</b>            |          |                |                    | <b>5,250,071</b>     |                                 |                                 |

District plan definition file: 'S691-AMT-34-Districts19and21.asc', modified 08/24/2017 03:42:44 PM

Municipalities derive from the Census Bureau's 2010 Redistricting Data (P.L. 94-171) Shapefiles. Population figures are based on the associated Summary File.

Note that for the purposes of this report, portions of municipalities in different counties are treated separately.

Print Date: 09/07/2017 10:00:00 AM

Page 14 of 14



**S691-AMT-34-Districts19and21 - Clark: Population Deviation**

| District      | 2010 Pop         | Ideal Pop | Deviation | Deviation % |
|---------------|------------------|-----------|-----------|-------------|
| 1             | 196,665          | 190,710   | 5,955     | 3.12%       |
| 2             | 183,118          | 190,710   | -7,592    | -3.98%      |
| 3             | 182,039          | 190,710   | -8,671    | -4.55%      |
| 4             | 192,477          | 190,710   | 1,767     | 0.93%       |
| 5             | 189,510          | 190,710   | -1,200    | -0.63%      |
| 6             | 187,925          | 190,710   | -2,785    | -1.46%      |
| 7             | 182,118          | 190,710   | -8,592    | -4.51%      |
| 8             | 200,133          | 190,710   | 9,423     | 4.94%       |
| 9             | 197,372          | 190,710   | 6,662     | 3.49%       |
| 10            | 183,566          | 190,710   | -7,144    | -3.75%      |
| 11            | 193,194          | 190,710   | 2,484     | 1.30%       |
| 12            | 182,438          | 190,710   | -8,272    | -4.34%      |
| 13            | 192,266          | 190,710   | 1,556     | 0.82%       |
| 14            | 195,280          | 190,710   | 4,570     | 2.40%       |
| 15            | 193,810          | 190,710   | 3,100     | 1.63%       |
| 16            | 197,303          | 190,710   | 6,593     | 3.46%       |
| 17            | 182,304          | 190,710   | -8,406    | -4.41%      |
| 18            | 192,915          | 190,710   | 2,205     | 1.16%       |
| 19            | 182,067          | 190,710   | -8,643    | -4.53%      |
| 20            | 184,237          | 190,710   | -6,473    | -3.39%      |
| 21            | 184,316          | 190,710   | -6,394    | -3.35%      |
| 22            | 182,730          | 190,710   | -7,980    | -4.18%      |
| 23            | 197,306          | 190,710   | 6,596     | 3.46%       |
| 24            | 192,673          | 190,710   | 1,963     | 1.03%       |
| 25            | 197,991          | 190,710   | 7,281     | 3.82%       |
| 26            | 196,115          | 190,710   | 5,405     | 2.83%       |
| 27            | 195,363          | 190,710   | 4,653     | 2.44%       |
| 28            | 197,138          | 190,710   | 6,428     | 3.37%       |
| 29            | 194,378          | 190,710   | 3,668     | 1.92%       |
| 30            | 198,458          | 190,710   | 7,748     | 4.06%       |
| 31            | 197,532          | 190,710   | 6,822     | 3.58%       |
| 32            | 190,676          | 190,710   | -34       | -0.02%      |
| 33            | 199,013          | 190,710   | 8,303     | 4.35%       |
| 34            | 197,843          | 190,710   | 7,133     | 3.74%       |
| 35            | 189,794          | 190,710   | -916      | -0.48%      |
| 36            | 189,509          | 190,710   | -1,201    | -0.63%      |
| 37            | 185,257          | 190,710   | -5,453    | -2.86%      |
| 38            | 182,674          | 190,710   | -8,036    | -4.21%      |
| 39            | 184,099          | 190,710   | -6,611    | -3.47%      |
| 40            | 183,426          | 190,710   | -7,284    | -3.82%      |
| 41            | 184,172          | 190,710   | -6,538    | -3.43%      |
| 42            | 191,556          | 190,710   | 846       | 0.44%       |
| 43            | 197,035          | 190,710   | 6,325     | 3.32%       |
| 44            | 185,394          | 190,710   | -5,316    | -2.79%      |
| 45            | 198,833          | 190,710   | 8,123     | 4.26%       |
| 46            | 191,738          | 190,710   | 1,028     | 0.54%       |
| 47            | 187,477          | 190,710   | -3,233    | -1.70%      |
| 48            | 184,866          | 190,710   | -5,844    | -3.06%      |
| 49            | 193,282          | 190,710   | 2,572     | 1.35%       |
| 50            | 194,102          | 190,710   | 3,392     | 1.78%       |
| <b>Total:</b> | <b>9,535,483</b> |           |           |             |







**S691-AMT-34-Districts19and21 - Clark: Lieutenant Governor 2016, Attorney General 2016**

| District       | Lieutenant Governor 2016: Forest-Coleman-Cole |               |                  |               |                |              | Attorney General 2016: Stein-Newton |               |                  |               |
|----------------|---|---------------|------------------|---------------|----------------|--------------|-------------------------------------|---------------|------------------|---------------|
|                | Rep   | Rep %         | Dem              | Dem %         | Lib            | Lib %        | Dem                                 | Dem %         | Rep              | Rep %         |
| 1              | 48,887  | 53.74%        | 39,694           | 43.63%        | 2,389          | 2.63%        | 41,583                              | 46.48%        | 47,878           | 53.52%        |
| 2              | 57,464  | 64.37%        | 29,461           | 33.00%        | 2,347          | 2.63%        | 31,586                              | 35.67%        | 56,959           | 64.33%        |
| 3              | 36,795  | 44.57%        | 44,483           | 53.88%        | 1,277          | 1.55%        | 46,645                              | 56.99%        | 35,203           | 43.01%        |
| 4              | 34,410  | 39.91%        | 50,529           | 58.61%        | 1,273          | 1.48%        | 52,643                              | 61.20%        | 33,369           | 38.80%        |
| 5              | 40,621  | 47.11%        | 43,512           | 50.47%        | 2,085          | 2.42%        | 46,133                              | 53.94%        | 39,399           | 46.06%        |
| 6              | 38,286  | 63.97%        | 19,181           | 32.05%        | 2,380          | 3.98%        | 21,095                              | 35.69%        | 38,018           | 64.31%        |
| 7              | 40,568  | 54.08%        | 33,075           | 44.09%        | 1,368          | 1.82%        | 35,414                              | 47.66%        | 38,891           | 52.34%        |
| 8              | 67,778  | 61.04%        | 40,423           | 36.40%        | 2,836          | 2.55%        | 46,574                              | 42.31%        | 63,502           | 57.69%        |
| 9              | 55,658  | 52.85%        | 45,433           | 43.14%        | 4,230          | 4.02%        | 52,224                              | 50.00%        | 52,214           | 50.00%        |
| 10             | 42,788  | 60.42%        | 26,733           | 37.75%        | 1,292          | 1.82%        | 29,456                              | 42.04%        | 40,606           | 57.96%        |
| 11             | 58,079  | 57.42%        | 40,863           | 40.40%        | 2,206          | 2.18%        | 44,650                              | 44.36%        | 55,998           | 55.64%        |
| 12             | 44,688  | 59.95%        | 27,889           | 37.41%        | 1,970          | 2.64%        | 31,338                              | 42.46%        | 42,472           | 57.54%        |
| 13             | 31,027  | 50.72%        | 28,932           | 47.29%        | 1,215          | 1.99%        | 31,776                              | 52.53%        | 28,714           | 47.47%        |
| 14             | 34,714  | 34.82%        | 62,062           | 62.25%        | 2,922          | 2.93%        | 66,249                              | 67.14%        | 32,429           | 32.86%        |
| 15             | 25,955  | 26.37%        | 69,065           | 70.16%        | 3,414          | 3.47%        | 73,788                              | 75.54%        | 23,888           | 24.46%        |
| 16             | 46,657  | 40.05%        | 65,661           | 56.36%        | 4,187          | 3.59%        | 72,088                              | 62.40%        | 43,435           | 37.60%        |
| 17             | 61,118  | 53.95%        | 48,551           | 42.86%        | 3,610          | 3.19%        | 54,056                              | 48.17%        | 58,173           | 51.83%        |
| 18             | 65,737  | 55.37%        | 50,017           | 42.13%        | 2,978          | 2.51%        | 56,598                              | 48.17%        | 60,903           | 51.83%        |
| 19             | 36,907  | 52.31%        | 31,248           | 44.29%        | 2,396          | 3.40%        | 34,037                              | 48.49%        | 36,152           | 51.51%        |
| 20             | 19,185  | 18.22%        | 83,359           | 79.15%        | 2,779          | 2.64%        | 86,851                              | 82.88%        | 17,944           | 17.12%        |
| 21             | 21,160  | 29.80%        | 47,450           | 66.83%        | 2,392          | 3.37%        | 49,389                              | 70.04%        | 21,127           | 29.96%        |
| 22             | 38,606  | 41.51%        | 52,229           | 56.16%        | 2,172          | 2.34%        | 56,476                              | 61.26%        | 35,710           | 38.74%        |
| 23             | 39,577  | 33.12%        | 76,646           | 64.14%        | 3,271          | 2.74%        | 81,625                              | 68.71%        | 37,164           | 31.29%        |
| 24             | 53,605  | 57.24%        | 37,361           | 39.90%        | 2,682          | 2.86%        | 41,879                              | 45.02%        | 51,134           | 54.98%        |
| 25             | 50,305  | 56.16%        | 37,163           | 41.49%        | 2,105          | 2.35%        | 40,658                              | 45.81%        | 48,086           | 54.19%        |
| 26             | 53,344  | 64.97%        | 26,615           | 32.42%        | 2,143          | 2.61%        | 29,789                              | 36.51%        | 51,795           | 63.49%        |
| 27             | 63,938  | 55.63%        | 47,827           | 41.61%        | 3,173          | 2.76%        | 53,395                              | 46.69%        | 60,970           | 53.31%        |
| 28             | 18,391  | 19.91%        | 71,106           | 76.98%        | 2,870          | 3.11%        | 73,859                              | 80.42%        | 17,984           | 19.58%        |
| 29             | 25,455  | 29.35%        | 58,737           | 67.72%        | 2,546          | 2.94%        | 62,056                              | 71.84%        | 24,322           | 28.16%        |
| 30             | 58,294  | 65.99%        | 27,915           | 31.60%        | 2,133          | 2.41%        | 31,805                              | 36.19%        | 56,074           | 63.81%        |
| 31             | 70,063  | 64.57%        | 35,450           | 32.67%        | 3,001          | 2.77%        | 41,687                              | 38.62%        | 66,260           | 61.38%        |
| 32             | 60,028  | 71.22%        | 22,140           | 26.27%        | 2,123          | 2.52%        | 25,906                              | 30.85%        | 58,069           | 69.15%        |
| 33             | 63,686  | 69.23%        | 25,779           | 28.02%        | 2,523          | 2.74%        | 31,643                              | 34.65%        | 59,668           | 65.35%        |
| 34             | 68,327  | 70.14%        | 26,276           | 26.97%        | 2,819          | 2.89%        | 31,963                              | 33.10%        | 64,604           | 66.90%        |
| 35             | 64,009  | 66.65%        | 29,246           | 30.45%        | 2,778          | 2.89%        | 34,286                              | 36.04%        | 60,858           | 63.96%        |
| 36             | 60,075  | 61.47%        | 34,586           | 35.39%        | 3,075          | 3.15%        | 39,935                              | 41.23%        | 56,928           | 58.77%        |
| 37             | 20,798  | 24.91%        | 59,245           | 70.95%        | 3,458          | 4.14%        | 63,054                              | 75.94%        | 19,972           | 24.06%        |
| 38             | 18,972  | 22.41%        | 63,018           | 74.44%        | 2,671          | 3.15%        | 66,011                              | 78.42%        | 18,160           | 21.58%        |
| 39             | 61,873  | 58.01%        | 41,777           | 39.17%        | 3,014          | 2.83%        | 48,508                              | 45.88%        | 57,227           | 54.12%        |
| 40             | 20,511  | 27.27%        | 52,044           | 69.20%        | 2,649          | 3.52%        | 55,415                              | 74.24%        | 19,225           | 25.76%        |
| 41             | 51,912  | 50.76%        | 46,633           | 45.60%        | 3,727          | 3.64%        | 52,559                              | 51.84%        | 48,820           | 48.16%        |
| 42             | 62,124  | 70.39%        | 23,616           | 26.76%        | 2,521          | 2.86%        | 29,767                              | 33.94%        | 57,931           | 66.06%        |
| 43             | 59,203  | 66.00%        | 28,144           | 31.38%        | 2,351          | 2.62%        | 33,269                              | 37.48%        | 55,502           | 62.52%        |
| 44             | 60,310  | 69.07%        | 24,946           | 28.57%        | 2,066          | 2.37%        | 30,418                              | 35.20%        | 56,007           | 64.80%        |
| 45             | 61,715  | 65.78%        | 29,124           | 31.04%        | 2,988          | 3.18%        | 34,295                              | 36.91%        | 58,628           | 63.09%        |
| 46             | 58,375  | 71.73%        | 21,046           | 25.86%        | 1,958          | 2.41%        | 26,887                              | 33.35%        | 53,722           | 66.65%        |
| 47             | 58,679  | 67.02%        | 26,179           | 29.90%        | 2,697          | 3.08%        | 29,406                              | 33.95%        | 57,204           | 66.05%        |
| 48             | 59,503  | 59.12%        | 37,910           | 37.67%        | 3,237          | 3.22%        | 41,434                              | 41.50%        | 58,406           | 58.50%        |
| 49             | 41,430  | 38.08%        | 62,703           | 57.63%        | 4,673          | 4.29%        | 67,209                              | 62.26%        | 40,747           | 37.74%        |
| 50             | 59,029  | 62.59%        | 31,893           | 33.82%        | 3,390          | 3.59%        | 35,488                              | 38.03%        | 57,825           | 61.97%        |
| <b>Totals:</b> | <b>2,390,619</b>                              | <b>51.88%</b> | <b>2,084,975</b> | <b>45.25%</b> | <b>132,360</b> | <b>2.87%</b> | <b>2,294,855</b>                    | <b>50.20%</b> | <b>2,276,276</b> | <b>49.80%</b> |