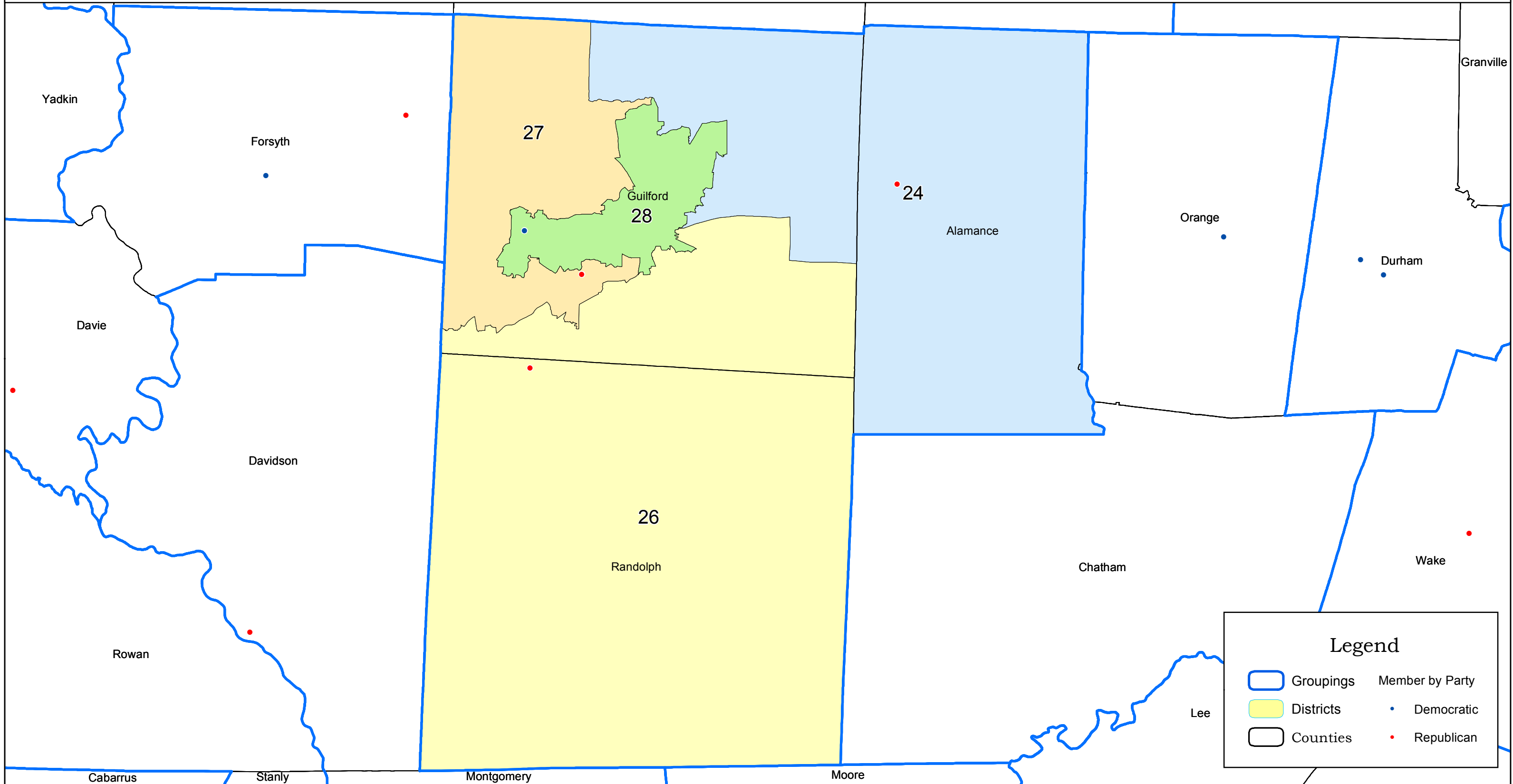


# EX. 32

Legislative Defendants Trial

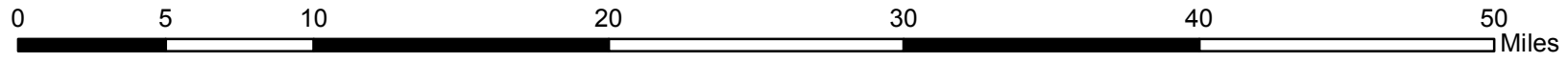
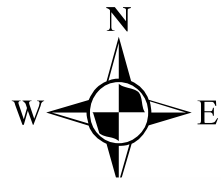
Ex.039

# S691-ATV-33-Guilford Floor Amendment



**Legend**

|           |                 |
|-----------|-----------------|
| Groupings | Member by Party |
| Districts | Democratic      |
| Counties  | Republican      |



Plan: SRN-1  
Plan Type:

Administrator  
User:

## Districts & Their Incumbents

Thursday, August 24, 2017

10:06 PM

| District | Name       | Party      | Previous District |
|----------|------------|------------|-------------------|
| -        | J.Davis    | Republican | 50                |
| -        | Edwards    | Republican | 48                |
| -        | Van Duyn   | Democratic | 49                |
| -        | Hise       | Republican | 47                |
| -        | Harrington | Republican | 43                |
| -        | Curtis     | Republican | 44                |
| -        | Ford       | Democratic | 38                |
| -        | Bishop     | Republican | 39                |
| -        | J.Jackson  | Democratic | 37                |
| -        | Tarte      | Republican | 41                |
| -        | Tucker     | Republican | 35                |
| -        | Waddell    | Democratic | 40                |
| -        | Newton     | Republican | 36                |
| -        | Dunn       | Republican | 33                |
| -        | McInnis    | Republican | 25                |
| -        | Daniel     | Republican | 46                |
| -        | Ballard    | Republican | 45                |
| -        | Wells      | Republican | 42                |
| -        | Randleman  | Republican | 30                |
| -        | Barrett    | Republican | 34                |
| -        | Lowe       | Democratic | 32                |
| -        | Krawiec    | Republican | 31                |
| -        | Berger     | Republican | 26                |
| -        | Britt      | Republican | 13                |
| -        | Clark      | Democratic | 21                |
| -        | Meredith   | Republican | 19                |
| -        | Rabin      | Republican | 12                |
| -        | Rabon      | Republican | 8                 |

| District | Name         | Party      | Previous District |
|----------|--------------|------------|-------------------|
| -        | Lee          | Republican | 9                 |
| -        | B.Jackson    | Republican | 10                |
| -        | Pate         | Republican | 7                 |
| -        | McKissick    | Democratic | 20                |
| -        | Foushee      | Democratic | 23                |
| -        | Woodard      | Democratic | 22                |
| -        | Barringer    | Republican | 17                |
| -        | Alexander    | Republican | 15                |
| -        | Chaudhuri    | Democratic | 16                |
| -        | Blue         | Democratic | 14                |
| -        | Barefoot     | Republican | 18                |
| -        | Horner       | Republican | 11                |
| -        | Bryant       | Democratic | 4                 |
| -        | Smith-Ingram | Democratic | 3                 |
| -        | Brown        | Republican | 6                 |
| -        | D.Davis      | Democratic | 5                 |
| -        | Sanderson    | Republican | 2                 |
| -        | Cook         | Republican | 1                 |
| 24       | Gunn         | Republican | 24                |
| 26       | Tillman      | Republican | 29                |
| 27       | Wade         | Republican | 27                |
| 28       | Robinson     | Democratic | 28                |

|  |    |                          |                          |
|--|----|--------------------------|--------------------------|
| Number of Incumbents in District with more than one Incumbent: | 46 | <input type="checkbox"/> | <input type="checkbox"/> |
| Number of Districts with No Incumbent:                         | 0  |                          |                          |
| Number of Districts with Incumbents of more than one party:    | 1  | <input type="checkbox"/> |                          |
| Number of Districts with Paired Democrats:                     | 0  |                          |                          |
| Number of Districts with Paired Republicans:                   | 0  |                          |                          |

**S691-ATV-33-Guilford Floor Amendment: Municipality-District**

| Municipality             | District   | Total Muni Pop | Total District Pop | Muni Pop in District | Percent of Muni Pop in District | Percent of District Pop in Muni |
|--------------------------|------------|----------------|--------------------|----------------------|---------------------------------|---------------------------------|
| Aberdeen                 | Unassigned | 6,350          | 8,754,194          | 6,350                | 100.00%                         | 0.07%                           |
| Ahoskie                  | Unassigned | 5,039          | 8,754,194          | 5,039                | 100.00%                         | 0.06%                           |
| Alamance                 | 24         | 951            | 198,142            | 951                  | 100.00%                         | 0.48%                           |
| Albemarle                | Unassigned | 15,903         | 8,754,194          | 15,903               | 100.00%                         | 0.18%                           |
| Alliance                 | Unassigned | 776            | 8,754,194          | 776                  | 100.00%                         | 0.01%                           |
| Andrews                  | Unassigned | 1,781          | 8,754,194          | 1,781                | 100.00%                         | 0.02%                           |
| Angier (Harnett)         | Unassigned | 4,247          | 8,754,194          | 4,247                | 100.00%                         | 0.05%                           |
| Angier (Wake)            | Unassigned | 103            | 8,754,194          | 103                  | 100.00%                         | 0.00%                           |
| Ansonville               | Unassigned | 631            | 8,754,194          | 631                  | 100.00%                         | 0.01%                           |
| Apex                     | Unassigned | 37,476         | 8,754,194          | 37,476               | 100.00%                         | 0.43%                           |
| Arapahoe                 | Unassigned | 556            | 8,754,194          | 556                  | 100.00%                         | 0.01%                           |
| Archdale (Guilford)      | 26         | 333            | 194,450            | 333                  | 100.00%                         | 0.17%                           |
| Archdale (Randolph)      | 26         | 11,082         | 194,450            | 11,082               | 100.00%                         | 5.70%                           |
| Archer Lodge             | Unassigned | 4,292          | 8,754,194          | 4,292                | 100.00%                         | 0.05%                           |
| Asheboro                 | 26         | 25,012         | 194,450            | 25,012               | 100.00%                         | 12.86%                          |
| Asheville                | Unassigned | 83,393         | 8,754,194          | 83,393               | 100.00%                         | 0.95%                           |
| Askewville               | Unassigned | 241            | 8,754,194          | 241                  | 100.00%                         | 0.00%                           |
| Atkinson                 | Unassigned | 299            | 8,754,194          | 299                  | 100.00%                         | 0.00%                           |
| Atlantic Beach           | Unassigned | 1,495          | 8,754,194          | 1,495                | 100.00%                         | 0.02%                           |
| Aulander                 | Unassigned | 895            | 8,754,194          | 895                  | 100.00%                         | 0.01%                           |
| Aurora                   | Unassigned | 520            | 8,754,194          | 520                  | 100.00%                         | 0.01%                           |
| Autryville               | Unassigned | 196            | 8,754,194          | 196                  | 100.00%                         | 0.00%                           |
| Ayden                    | Unassigned | 4,932          | 8,754,194          | 4,932                | 100.00%                         | 0.06%                           |
| Badin                    | Unassigned | 1,974          | 8,754,194          | 1,974                | 100.00%                         | 0.02%                           |
| Bailey                   | Unassigned | 569            | 8,754,194          | 569                  | 100.00%                         | 0.01%                           |
| Bakersville              | Unassigned | 464            | 8,754,194          | 464                  | 100.00%                         | 0.01%                           |
| Bald Head Island         | Unassigned | 158            | 8,754,194          | 158                  | 100.00%                         | 0.00%                           |
| Banner Elk               | Unassigned | 1,028          | 8,754,194          | 1,028                | 100.00%                         | 0.01%                           |
| Bath                     | Unassigned | 249            | 8,754,194          | 249                  | 100.00%                         | 0.00%                           |
| Bayboro                  | Unassigned | 1,263          | 8,754,194          | 1,263                | 100.00%                         | 0.01%                           |
| Bear Grass               | Unassigned | 73             | 8,754,194          | 73                   | 100.00%                         | 0.00%                           |
| Beaufort                 | Unassigned | 4,039          | 8,754,194          | 4,039                | 100.00%                         | 0.05%                           |
| Beech Mountain (Avery)   | Unassigned | 24             | 8,754,194          | 24                   | 100.00%                         | 0.00%                           |
| Beech Mountain (Watauga) | Unassigned | 296            | 8,754,194          | 296                  | 100.00%                         | 0.00%                           |
| Belhaven                 | Unassigned | 1,688          | 8,754,194          | 1,688                | 100.00%                         | 0.02%                           |
| Belmont                  | Unassigned | 10,076         | 8,754,194          | 10,076               | 100.00%                         | 0.12%                           |
| Belville                 | Unassigned | 1,936          | 8,754,194          | 1,936                | 100.00%                         | 0.02%                           |
| Belwood                  | Unassigned | 950            | 8,754,194          | 950                  | 100.00%                         | 0.01%                           |
| Benson (Harnett)         | Unassigned | 0              | 8,754,194          | 0                    | 0.00%                           | 0.00%                           |
| Benson (Johnston)        | Unassigned | 3,311          | 8,754,194          | 3,311                | 100.00%                         | 0.04%                           |
| Bermuda Run              | Unassigned | 1,725          | 8,754,194          | 1,725                | 100.00%                         | 0.02%                           |
| Bessemer City            | Unassigned | 5,340          | 8,754,194          | 5,340                | 100.00%                         | 0.06%                           |
| Bethania                 | Unassigned | 328            | 8,754,194          | 328                  | 100.00%                         | 0.00%                           |
| Bethel                   | Unassigned | 1,577          | 8,754,194          | 1,577                | 100.00%                         | 0.02%                           |
| Beulaville               | Unassigned | 1,296          | 8,754,194          | 1,296                | 100.00%                         | 0.01%                           |
| Biltmore Forest          | Unassigned | 1,343          | 8,754,194          | 1,343                | 100.00%                         | 0.02%                           |
| Biscoe                   | Unassigned | 1,700          | 8,754,194          | 1,700                | 100.00%                         | 0.02%                           |

District plan definition file: 'SRN-1.asc', modified 08/24/2017 11:36:03 AM

Municipalities derive from the Census Bureau's 2010 Redistricting Data (P.L. 94-171) Shapefiles. Population figures are based on the associated Summary File.

Note that for the purposes of this report, portions of municipalities in different counties are treated separately.

Printed on: 08/24/2017 11:36:03 AM

Page 1 of 14

**LEGISLATIVE DEFENDANTS TX039-5**

**S691-ATV-33-Guilford Floor Amendment: Municipality-District**

| Municipality            | District   | Total Muni Pop | Total District Pop | Muni Pop in District | Percent of Muni Pop in District | Percent of District Pop in Muni |
|-------------------------|------------|----------------|--------------------|----------------------|---------------------------------|---------------------------------|
| Black Creek             | Unassigned | 769            | 8,754,194          | 769                  | 100.00%                         | 0.01%                           |
| Black Mountain          | Unassigned | 7,848          | 8,754,194          | 7,848                | 100.00%                         | 0.09%                           |
| Bladenboro              | Unassigned | 1,750          | 8,754,194          | 1,750                | 100.00%                         | 0.02%                           |
| Blowing Rock (Caldwell) | Unassigned | 49             | 8,754,194          | 49                   | 100.00%                         | 0.00%                           |
| Blowing Rock (Watauga)  | Unassigned | 1,192          | 8,754,194          | 1,192                | 100.00%                         | 0.01%                           |
| Boardman                | Unassigned | 157            | 8,754,194          | 157                  | 100.00%                         | 0.00%                           |
| Bogue                   | Unassigned | 684            | 8,754,194          | 684                  | 100.00%                         | 0.01%                           |
| Boiling Spring Lakes    | Unassigned | 5,372          | 8,754,194          | 5,372                | 100.00%                         | 0.06%                           |
| Boiling Springs         | Unassigned | 4,647          | 8,754,194          | 4,647                | 100.00%                         | 0.05%                           |
| Bolivia                 | Unassigned | 143            | 8,754,194          | 143                  | 100.00%                         | 0.00%                           |
| Bolton                  | Unassigned | 691            | 8,754,194          | 691                  | 100.00%                         | 0.01%                           |
| Boone                   | Unassigned | 17,122         | 8,754,194          | 17,122               | 100.00%                         | 0.20%                           |
| Boonville               | Unassigned | 1,222          | 8,754,194          | 1,222                | 100.00%                         | 0.01%                           |
| Bostic                  | Unassigned | 386            | 8,754,194          | 386                  | 100.00%                         | 0.00%                           |
| Brevard                 | Unassigned | 7,609          | 8,754,194          | 7,609                | 100.00%                         | 0.09%                           |
| Bridgeton               | Unassigned | 454            | 8,754,194          | 454                  | 100.00%                         | 0.01%                           |
| Broadway (Harnett)      | Unassigned | 25             | 8,754,194          | 25                   | 100.00%                         | 0.00%                           |
| Broadway (Lee)          | Unassigned | 1,204          | 8,754,194          | 1,204                | 100.00%                         | 0.01%                           |
| Brookford               | Unassigned | 382            | 8,754,194          | 382                  | 100.00%                         | 0.00%                           |
| Brunswick               | Unassigned | 1,119          | 8,754,194          | 1,119                | 100.00%                         | 0.01%                           |
| Bryson City             | Unassigned | 1,424          | 8,754,194          | 1,424                | 100.00%                         | 0.02%                           |
| Bunn                    | Unassigned | 344            | 8,754,194          | 344                  | 100.00%                         | 0.00%                           |
| Burgaw                  | Unassigned | 3,872          | 8,754,194          | 3,872                | 100.00%                         | 0.04%                           |
| Burlington (Alamance)   | 24         | 49,308         | 198,142            | 49,308               | 100.00%                         | 24.89%                          |
| Burlington (Guilford)   | 24         | 655            | 198,142            | 655                  | 100.00%                         | 0.33%                           |
| Burnsville              | Unassigned | 1,693          | 8,754,194          | 1,693                | 100.00%                         | 0.02%                           |
| Butner                  | Unassigned | 7,591          | 8,754,194          | 7,591                | 100.00%                         | 0.09%                           |
| Cajah's Mountain        | Unassigned | 2,823          | 8,754,194          | 2,823                | 100.00%                         | 0.03%                           |
| Calabash                | Unassigned | 1,786          | 8,754,194          | 1,786                | 100.00%                         | 0.02%                           |
| Calypso                 | Unassigned | 538            | 8,754,194          | 538                  | 100.00%                         | 0.01%                           |
| Cameron                 | Unassigned | 285            | 8,754,194          | 285                  | 100.00%                         | 0.00%                           |
| Candor                  | Unassigned | 840            | 8,754,194          | 840                  | 100.00%                         | 0.01%                           |
| Canton                  | Unassigned | 4,227          | 8,754,194          | 4,227                | 100.00%                         | 0.05%                           |
| Cape Carteret           | Unassigned | 1,917          | 8,754,194          | 1,917                | 100.00%                         | 0.02%                           |
| Carolina Beach          | Unassigned | 5,706          | 8,754,194          | 5,706                | 100.00%                         | 0.07%                           |
| Carolina Shores         | Unassigned | 3,048          | 8,754,194          | 3,048                | 100.00%                         | 0.03%                           |
| Carrboro                | Unassigned | 19,582         | 8,754,194          | 19,582               | 100.00%                         | 0.22%                           |
| Carthage                | Unassigned | 2,205          | 8,754,194          | 2,205                | 100.00%                         | 0.03%                           |
| Cary (Chatham)          | Unassigned | 1,422          | 8,754,194          | 1,422                | 100.00%                         | 0.02%                           |
| Cary (Wake)             | Unassigned | 133,812        | 8,754,194          | 133,812              | 100.00%                         | 1.53%                           |
| Casar                   | Unassigned | 297            | 8,754,194          | 297                  | 100.00%                         | 0.00%                           |
| Castalia                | Unassigned | 268            | 8,754,194          | 268                  | 100.00%                         | 0.00%                           |
| Caswell Beach           | Unassigned | 398            | 8,754,194          | 398                  | 100.00%                         | 0.00%                           |
| Catawba                 | Unassigned | 603            | 8,754,194          | 603                  | 100.00%                         | 0.01%                           |
| Cedar Point             | Unassigned | 1,279          | 8,754,194          | 1,279                | 100.00%                         | 0.01%                           |
| Cedar Rock              | Unassigned | 300            | 8,754,194          | 300                  | 100.00%                         | 0.00%                           |
| Centerville             | Unassigned | 89             | 8,754,194          | 89                   | 100.00%                         | 0.00%                           |

District plan definition file: 'SRN-1.asc', modified 08/24/2017 11:36:03 AM

Municipalities derive from the Census Bureau's 2010 Redistricting Data (P.L. 94-171) Shapefiles. Population figures are based on the associated Summary File.

Note that for the purposes of this report, portions of municipalities in different counties are treated separately.

Printed on: 08/24/2017 11:36:03 AM

Page 2 of 14

**LEGISLATIVE DEFENDANTS TX039-6**

Case 1:15-cv-00399-TDS-JEP Document 184-32 Filed 09/07/17 Page 6 of 26

**S691-ATV-33-Guilford Floor Amendment: Municipality-District**

| Municipality           | District   | Total Muni Pop | Total District Pop | Muni Pop in District | Percent of Muni Pop in District | Percent of District Pop in Muni |
|------------------------|------------|----------------|--------------------|----------------------|---------------------------------|---------------------------------|
| Cerro Gordo            | Unassigned | 207            | 8,754,194          | 207                  | 100.00%                         | 0.00%                           |
| Chadbourn              | Unassigned | 1,856          | 8,754,194          | 1,856                | 100.00%                         | 0.02%                           |
| Chapel Hill (Durham)   | Unassigned | 2,836          | 8,754,194          | 2,836                | 100.00%                         | 0.03%                           |
| Chapel Hill (Orange)   | Unassigned | 54,397         | 8,754,194          | 54,397               | 100.00%                         | 0.62%                           |
| Charlotte              | Unassigned | 731,424        | 8,754,194          | 731,424              | 100.00%                         | 8.36%                           |
| Cherryville            | Unassigned | 5,760          | 8,754,194          | 5,760                | 100.00%                         | 0.07%                           |
| Chimney Rock Village   | Unassigned | 113            | 8,754,194          | 113                  | 100.00%                         | 0.00%                           |
| China Grove            | Unassigned | 3,563          | 8,754,194          | 3,563                | 100.00%                         | 0.04%                           |
| Chocowinity            | Unassigned | 820            | 8,754,194          | 820                  | 100.00%                         | 0.01%                           |
| Claremont              | Unassigned | 1,352          | 8,754,194          | 1,352                | 100.00%                         | 0.02%                           |
| Clarkton               | Unassigned | 837            | 8,754,194          | 837                  | 100.00%                         | 0.01%                           |
| Clayton (Johnston)     | Unassigned | 16,116         | 8,754,194          | 16,116               | 100.00%                         | 0.18%                           |
| Clayton (Wake)         | Unassigned | 0              | 8,754,194          | 0                    | 0.00%                           | 0.00%                           |
| Clemmons               | Unassigned | 18,627         | 8,754,194          | 18,627               | 100.00%                         | 0.21%                           |
| Cleveland              | Unassigned | 871            | 8,754,194          | 871                  | 100.00%                         | 0.01%                           |
| Clinton                | Unassigned | 8,639          | 8,754,194          | 8,639                | 100.00%                         | 0.10%                           |
| Clyde                  | Unassigned | 1,223          | 8,754,194          | 1,223                | 100.00%                         | 0.01%                           |
| Coats                  | Unassigned | 2,112          | 8,754,194          | 2,112                | 100.00%                         | 0.02%                           |
| Cofield                | Unassigned | 413            | 8,754,194          | 413                  | 100.00%                         | 0.00%                           |
| Colerain               | Unassigned | 204            | 8,754,194          | 204                  | 100.00%                         | 0.00%                           |
| Columbia               | Unassigned | 891            | 8,754,194          | 891                  | 100.00%                         | 0.01%                           |
| Columbus               | Unassigned | 999            | 8,754,194          | 999                  | 100.00%                         | 0.01%                           |
| Como                   | Unassigned | 91             | 8,754,194          | 91                   | 100.00%                         | 0.00%                           |
| Concord                | Unassigned | 79,066         | 8,754,194          | 79,066               | 100.00%                         | 0.90%                           |
| Conetoe                | Unassigned | 294            | 8,754,194          | 294                  | 100.00%                         | 0.00%                           |
| Connelly Springs       | Unassigned | 1,669          | 8,754,194          | 1,669                | 100.00%                         | 0.02%                           |
| Conover                | Unassigned | 8,165          | 8,754,194          | 8,165                | 100.00%                         | 0.09%                           |
| Conway                 | Unassigned | 836            | 8,754,194          | 836                  | 100.00%                         | 0.01%                           |
| Cooleemee              | Unassigned | 960            | 8,754,194          | 960                  | 100.00%                         | 0.01%                           |
| Cornelius              | Unassigned | 24,866         | 8,754,194          | 24,866               | 100.00%                         | 0.28%                           |
| Cove City              | Unassigned | 399            | 8,754,194          | 399                  | 100.00%                         | 0.00%                           |
| Cramerton              | Unassigned | 4,165          | 8,754,194          | 4,165                | 100.00%                         | 0.05%                           |
| Creedmoor              | Unassigned | 4,124          | 8,754,194          | 4,124                | 100.00%                         | 0.05%                           |
| Creswell               | Unassigned | 276            | 8,754,194          | 276                  | 100.00%                         | 0.00%                           |
| Crossnore              | Unassigned | 192            | 8,754,194          | 192                  | 100.00%                         | 0.00%                           |
| Dallas                 | Unassigned | 4,488          | 8,754,194          | 4,488                | 100.00%                         | 0.05%                           |
| Danbury                | Unassigned | 189            | 8,754,194          | 189                  | 100.00%                         | 0.00%                           |
| Davidson (Iredell)     | Unassigned | 294            | 8,754,194          | 294                  | 100.00%                         | 0.00%                           |
| Davidson (Mecklenburg) | Unassigned | 10,650         | 8,754,194          | 10,650               | 100.00%                         | 0.12%                           |
| Dellview               | Unassigned | 13             | 8,754,194          | 13                   | 100.00%                         | 0.00%                           |
| Denton                 | Unassigned | 1,636          | 8,754,194          | 1,636                | 100.00%                         | 0.02%                           |
| Dillsboro              | Unassigned | 232            | 8,754,194          | 232                  | 100.00%                         | 0.00%                           |
| Dobbins Heights        | Unassigned | 866            | 8,754,194          | 866                  | 100.00%                         | 0.01%                           |
| Dobson                 | Unassigned | 1,586          | 8,754,194          | 1,586                | 100.00%                         | 0.02%                           |
| Dortches               | Unassigned | 935            | 8,754,194          | 935                  | 100.00%                         | 0.01%                           |
| Dover                  | Unassigned | 401            | 8,754,194          | 401                  | 100.00%                         | 0.00%                           |
| Drexel                 | Unassigned | 1,858          | 8,754,194          | 1,858                | 100.00%                         | 0.02%                           |

District plan definition file: 'SRN-1.asc', modified 08/24/2017 11:36:03 AM

Municipalities derive from the Census Bureau's 2010 Redistricting Data (P.L. 94-171) Shapefiles. Population figures are based on the associated Summary File.

Note that for the purposes of this report, portions of municipalities in different counties are treated separately.

Printed on: 08/24/2017 11:36:03 AM

Page 3 of 14

**LEGISLATIVE DEFENDANTS TX039-7**

**S691-ATV-33-Guilford Floor Amendment: Municipality-District**

| Municipality                | District   | Total Muni Pop | Total District Pop | Muni Pop in District | Percent of Muni Pop in District | Percent of District Pop in Muni |
|-----------------------------|------------|----------------|--------------------|----------------------|---------------------------------|---------------------------------|
| Dublin                      | Unassigned | 338            | 8,754,194          | 338                  | 100.00%                         | 0.00%                           |
| Duck                        | Unassigned | 369            | 8,754,194          | 369                  | 100.00%                         | 0.00%                           |
| Dunn                        | Unassigned | 9,263          | 8,754,194          | 9,263                | 100.00%                         | 0.11%                           |
| Durham (Durham)             | Unassigned | 228,300        | 8,754,194          | 228,300              | 100.00%                         | 2.61%                           |
| Durham (Orange)             | Unassigned | 30             | 8,754,194          | 30                   | 100.00%                         | 0.00%                           |
| Durham (Wake)               | Unassigned | 0              | 8,754,194          | 0                    | 0.00%                           | 0.00%                           |
| Earl                        | Unassigned | 260            | 8,754,194          | 260                  | 100.00%                         | 0.00%                           |
| East Arcadia                | Unassigned | 487            | 8,754,194          | 487                  | 100.00%                         | 0.01%                           |
| East Bend                   | Unassigned | 612            | 8,754,194          | 612                  | 100.00%                         | 0.01%                           |
| East Laurinburg             | Unassigned | 300            | 8,754,194          | 300                  | 100.00%                         | 0.00%                           |
| East Spencer                | Unassigned | 1,534          | 8,754,194          | 1,534                | 100.00%                         | 0.02%                           |
| Eastover                    | Unassigned | 3,628          | 8,754,194          | 3,628                | 100.00%                         | 0.04%                           |
| Eden                        | Unassigned | 15,527         | 8,754,194          | 15,527               | 100.00%                         | 0.18%                           |
| Edenton                     | Unassigned | 5,004          | 8,754,194          | 5,004                | 100.00%                         | 0.06%                           |
| Elizabeth City (Camden)     | Unassigned | 45             | 8,754,194          | 45                   | 100.00%                         | 0.00%                           |
| Elizabeth City (Pasquotank) | Unassigned | 18,638         | 8,754,194          | 18,638               | 100.00%                         | 0.21%                           |
| Elizabethtown               | Unassigned | 3,583          | 8,754,194          | 3,583                | 100.00%                         | 0.04%                           |
| Elk Park                    | Unassigned | 452            | 8,754,194          | 452                  | 100.00%                         | 0.01%                           |
| Elkin (Surry)               | Unassigned | 3,921          | 8,754,194          | 3,921                | 100.00%                         | 0.04%                           |
| Elkin (Wilkes)              | Unassigned | 80             | 8,754,194          | 80                   | 100.00%                         | 0.00%                           |
| Ellenboro                   | Unassigned | 873            | 8,754,194          | 873                  | 100.00%                         | 0.01%                           |
| Ellerbe                     | Unassigned | 1,054          | 8,754,194          | 1,054                | 100.00%                         | 0.01%                           |
| Elm City                    | Unassigned | 1,298          | 8,754,194          | 1,298                | 100.00%                         | 0.01%                           |
| Elon                        | 24         | 9,419          | 198,142            | 9,419                | 100.00%                         | 4.75%                           |
| Emerald Isle                | Unassigned | 3,655          | 8,754,194          | 3,655                | 100.00%                         | 0.04%                           |
| Enfield                     | Unassigned | 2,532          | 8,754,194          | 2,532                | 100.00%                         | 0.03%                           |
| Erwin                       | Unassigned | 4,405          | 8,754,194          | 4,405                | 100.00%                         | 0.05%                           |
| Eureka                      | Unassigned | 197            | 8,754,194          | 197                  | 100.00%                         | 0.00%                           |
| Everetts                    | Unassigned | 164            | 8,754,194          | 164                  | 100.00%                         | 0.00%                           |
| Fair Bluff                  | Unassigned | 951            | 8,754,194          | 951                  | 100.00%                         | 0.01%                           |
| Fairmont                    | Unassigned | 2,663          | 8,754,194          | 2,663                | 100.00%                         | 0.03%                           |
| Fairview                    | Unassigned | 3,324          | 8,754,194          | 3,324                | 100.00%                         | 0.04%                           |
| Faison (Duplin)             | Unassigned | 961            | 8,754,194          | 961                  | 100.00%                         | 0.01%                           |
| Faison (Sampson)            | Unassigned | 0              | 8,754,194          | 0                    | 0.00%                           | 0.00%                           |
| Faith                       | Unassigned | 807            | 8,754,194          | 807                  | 100.00%                         | 0.01%                           |
| Falcon (Cumberland)         | Unassigned | 258            | 8,754,194          | 258                  | 100.00%                         | 0.00%                           |
| Falcon (Sampson)            | Unassigned | 0              | 8,754,194          | 0                    | 0.00%                           | 0.00%                           |
| Falkland                    | Unassigned | 96             | 8,754,194          | 96                   | 100.00%                         | 0.00%                           |
| Fallston                    | Unassigned | 607            | 8,754,194          | 607                  | 100.00%                         | 0.01%                           |
| Farmville                   | Unassigned | 4,654          | 8,754,194          | 4,654                | 100.00%                         | 0.05%                           |
| Fayetteville                | Unassigned | 200,564        | 8,754,194          | 200,564              | 100.00%                         | 2.29%                           |
| Flat Rock                   | Unassigned | 3,114          | 8,754,194          | 3,114                | 100.00%                         | 0.04%                           |
| Fletcher                    | Unassigned | 7,187          | 8,754,194          | 7,187                | 100.00%                         | 0.08%                           |
| Forest City                 | Unassigned | 7,476          | 8,754,194          | 7,476                | 100.00%                         | 0.09%                           |
| Forest Hills                | Unassigned | 365            | 8,754,194          | 365                  | 100.00%                         | 0.00%                           |
| Fountain                    | Unassigned | 427            | 8,754,194          | 427                  | 100.00%                         | 0.00%                           |
| Four Oaks                   | Unassigned | 1,921          | 8,754,194          | 1,921                | 100.00%                         | 0.02%                           |

District plan definition file: 'SRN-1.asc', modified 08/24/2017 11:36:03 AM

Municipalities derive from the Census Bureau's 2010 Redistricting Data (P.L. 94-171) Shapefiles. Population figures are based on the associated Summary File.

Note that for the purposes of this report, portions of municipalities in different counties are treated separately.

Printed on 08/24/2017 11:36:03 AM

Page 4 of 14

**LEGISLATIVE DEFENDANTS TX039-8**



**S691-ATV-33-Guilford Floor Amendment: Municipality-District**

| Municipality           | District   | Total Muni Pop | Total District Pop | Muni Pop in District | Percent of Muni Pop in District | Percent of District Pop in Muni |
|------------------------|------------|----------------|--------------------|----------------------|---------------------------------|---------------------------------|
| Foxfire                | Unassigned | 902            | 8,754,194          | 902                  | 100.00%                         | 0.01%                           |
| Franklin               | Unassigned | 3,845          | 8,754,194          | 3,845                | 100.00%                         | 0.04%                           |
| Franklinton            | Unassigned | 2,023          | 8,754,194          | 2,023                | 100.00%                         | 0.02%                           |
| Franklinville          | 26         | 1,164          | 194,450            | 1,164                | 100.00%                         | 0.60%                           |
| Fremont                | Unassigned | 1,255          | 8,754,194          | 1,255                | 100.00%                         | 0.01%                           |
| Fuquay-Varina          | Unassigned | 17,937         | 8,754,194          | 17,937               | 100.00%                         | 0.20%                           |
| Gamewell               | Unassigned | 4,051          | 8,754,194          | 4,051                | 100.00%                         | 0.05%                           |
| Garland                | Unassigned | 625            | 8,754,194          | 625                  | 100.00%                         | 0.01%                           |
| Garner                 | Unassigned | 25,745         | 8,754,194          | 25,745               | 100.00%                         | 0.29%                           |
| Garysburg              | Unassigned | 1,057          | 8,754,194          | 1,057                | 100.00%                         | 0.01%                           |
| Gaston                 | Unassigned | 1,152          | 8,754,194          | 1,152                | 100.00%                         | 0.01%                           |
| Gastonia               | Unassigned | 71,741         | 8,754,194          | 71,741               | 100.00%                         | 0.82%                           |
| Gatesville             | Unassigned | 321            | 8,754,194          | 321                  | 100.00%                         | 0.00%                           |
| Gibson                 | Unassigned | 540            | 8,754,194          | 540                  | 100.00%                         | 0.01%                           |
| Gibsonville (Alamance) | 24         | 3,148          | 198,142            | 3,148                | 100.00%                         | 1.59%                           |
| Gibsonville (Guilford) | 24         | 3,262          | 198,142            | 3,262                | 100.00%                         | 1.65%                           |
| Glen Alpine            | Unassigned | 1,517          | 8,754,194          | 1,517                | 100.00%                         | 0.02%                           |
| Godwin                 | Unassigned | 139            | 8,754,194          | 139                  | 100.00%                         | 0.00%                           |
| Goldsboro              | Unassigned | 36,437         | 8,754,194          | 36,437               | 100.00%                         | 0.42%                           |
| Goldston               | Unassigned | 268            | 8,754,194          | 268                  | 100.00%                         | 0.00%                           |
| Graham                 | 24         | 14,153         | 198,142            | 14,153               | 100.00%                         | 7.14%                           |
| Grandfather            | Unassigned | 25             | 8,754,194          | 25                   | 100.00%                         | 0.00%                           |
| Granite Falls          | Unassigned | 4,722          | 8,754,194          | 4,722                | 100.00%                         | 0.05%                           |
| Granite Quarry         | Unassigned | 2,930          | 8,754,194          | 2,930                | 100.00%                         | 0.03%                           |
| Grantsboro             | Unassigned | 688            | 8,754,194          | 688                  | 100.00%                         | 0.01%                           |
| Green Level            | 24         | 2,100          | 198,142            | 2,100                | 100.00%                         | 1.06%                           |
| Greenevers             | Unassigned | 634            | 8,754,194          | 634                  | 100.00%                         | 0.01%                           |
| Greensboro             | 24         | 269,666        | 198,142            | 7,023                | 2.60%                           | 3.54%                           |
|                        | 26         | 269,666        | 194,450            | 4,724                | 1.75%                           | 2.43%                           |
|                        | 27         | 269,666        | 193,307            | 83,404               | 30.93%                          | 43.15%                          |
|                        | 28         | 269,666        | 195,390            | 174,515              | 64.72%                          | 89.32%                          |
| Greenville             | Unassigned | 84,554         | 8,754,194          | 84,554               | 100.00%                         | 0.97%                           |
| Grifton (Lenoir)       | Unassigned | 186            | 8,754,194          | 186                  | 100.00%                         | 0.00%                           |
| Grifton (Pitt)         | Unassigned | 2,431          | 8,754,194          | 2,431                | 100.00%                         | 0.03%                           |
| Grimesland             | Unassigned | 441            | 8,754,194          | 441                  | 100.00%                         | 0.01%                           |
| Grover                 | Unassigned | 708            | 8,754,194          | 708                  | 100.00%                         | 0.01%                           |
| Halifax                | Unassigned | 234            | 8,754,194          | 234                  | 100.00%                         | 0.00%                           |
| Hamilton               | Unassigned | 408            | 8,754,194          | 408                  | 100.00%                         | 0.00%                           |
| Hamlet                 | Unassigned | 6,495          | 8,754,194          | 6,495                | 100.00%                         | 0.07%                           |
| Harmony                | Unassigned | 531            | 8,754,194          | 531                  | 100.00%                         | 0.01%                           |
| Harrells (Duplin)      | Unassigned | 23             | 8,754,194          | 23                   | 100.00%                         | 0.00%                           |
| Harrells (Sampson)     | Unassigned | 179            | 8,754,194          | 179                  | 100.00%                         | 0.00%                           |
| Harrellsville          | Unassigned | 106            | 8,754,194          | 106                  | 100.00%                         | 0.00%                           |
| Harrisburg             | Unassigned | 11,526         | 8,754,194          | 11,526               | 100.00%                         | 0.13%                           |
| Hassell                | Unassigned | 84             | 8,754,194          | 84                   | 100.00%                         | 0.00%                           |
| Havelock               | Unassigned | 20,735         | 8,754,194          | 20,735               | 100.00%                         | 0.24%                           |
| Haw River              | 24         | 2,298          | 198,142            | 2,298                | 100.00%                         | 1.16%                           |

District plan definition file: 'SRN-1.asc', modified 08/24/2017 11:36:03 AM

Municipalities derive from the Census Bureau's 2010 Redistricting Data (P.L. 94-171) Shapefiles. Population figures are based on the associated Summary File.

Note that for the purposes of this report, portions of municipalities in different counties are treated separately.

Printed on 08/24/2017 11:36:03 AM

Page 5 of 14

**LEGISLATIVE DEFENDANTS TX039-9**

**S691-ATV-33-Guilford Floor Amendment: Municipality-District**

| Municipality            | District   | Total Muni Pop | Total District Pop | Muni Pop in District | Percent of Muni Pop in District | Percent of District Pop in Muni |
|-------------------------|------------|----------------|--------------------|----------------------|---------------------------------|---------------------------------|
| Hayesville              | Unassigned | 311            | 8,754,194          | 311                  | 100.00%                         | 0.00%                           |
| Hemby Bridge            | Unassigned | 1,520          | 8,754,194          | 1,520                | 100.00%                         | 0.02%                           |
| Henderson               | Unassigned | 15,368         | 8,754,194          | 15,368               | 100.00%                         | 0.18%                           |
| Hendersonville          | Unassigned | 13,137         | 8,754,194          | 13,137               | 100.00%                         | 0.15%                           |
| Hertford                | Unassigned | 2,143          | 8,754,194          | 2,143                | 100.00%                         | 0.02%                           |
| Hickory (Burke)         | Unassigned | 66             | 8,754,194          | 66                   | 100.00%                         | 0.00%                           |
| Hickory (Caldwell)      | Unassigned | 18             | 8,754,194          | 18                   | 100.00%                         | 0.00%                           |
| Hickory (Catawba)       | Unassigned | 39,926         | 8,754,194          | 39,926               | 100.00%                         | 0.46%                           |
| High Point (Davidson)   | Unassigned | 5,310          | 8,754,194          | 5,310                | 100.00%                         | 0.06%                           |
| High Point (Forsyth)    | Unassigned | 8              | 8,754,194          | 8                    | 100.00%                         | 0.00%                           |
| High Point (Guilford)   | 26         | 99,042         | 194,450            | 13,140               | 13.27%                          | 6.76%                           |
|                         | 27         | 99,042         | 193,307            | 74,266               | 74.98%                          | 38.42%                          |
|                         | 28         | 99,042         | 195,390            | 11,636               | 11.75%                          | 5.96%                           |
| High Point (Randolph)   | 26         | 11             | 194,450            | 11                   | 100.00%                         | 0.01%                           |
| High Shoals             | Unassigned | 696            | 8,754,194          | 696                  | 100.00%                         | 0.01%                           |
| Highlands (Jackson)     | Unassigned | 4              | 8,754,194          | 4                    | 100.00%                         | 0.00%                           |
| Highlands (Macon)       | Unassigned | 920            | 8,754,194          | 920                  | 100.00%                         | 0.01%                           |
| Hildebran               | Unassigned | 2,023          | 8,754,194          | 2,023                | 100.00%                         | 0.02%                           |
| Hillsborough            | Unassigned | 6,087          | 8,754,194          | 6,087                | 100.00%                         | 0.07%                           |
| Hobgood                 | Unassigned | 348            | 8,754,194          | 348                  | 100.00%                         | 0.00%                           |
| Hoffman                 | Unassigned | 588            | 8,754,194          | 588                  | 100.00%                         | 0.01%                           |
| Holden Beach            | Unassigned | 575            | 8,754,194          | 575                  | 100.00%                         | 0.01%                           |
| Holly Ridge             | Unassigned | 1,268          | 8,754,194          | 1,268                | 100.00%                         | 0.01%                           |
| Holly Springs           | Unassigned | 24,661         | 8,754,194          | 24,661               | 100.00%                         | 0.28%                           |
| Hookerton               | Unassigned | 409            | 8,754,194          | 409                  | 100.00%                         | 0.00%                           |
| Hope Mills              | Unassigned | 15,176         | 8,754,194          | 15,176               | 100.00%                         | 0.17%                           |
| Hot Springs             | Unassigned | 560            | 8,754,194          | 560                  | 100.00%                         | 0.01%                           |
| Hudson                  | Unassigned | 3,776          | 8,754,194          | 3,776                | 100.00%                         | 0.04%                           |
| Huntersville            | Unassigned | 46,773         | 8,754,194          | 46,773               | 100.00%                         | 0.53%                           |
| Indian Beach            | Unassigned | 112            | 8,754,194          | 112                  | 100.00%                         | 0.00%                           |
| Indian Trail            | Unassigned | 33,518         | 8,754,194          | 33,518               | 100.00%                         | 0.38%                           |
| Jackson                 | Unassigned | 513            | 8,754,194          | 513                  | 100.00%                         | 0.01%                           |
| Jacksonville            | Unassigned | 70,145         | 8,754,194          | 70,145               | 100.00%                         | 0.80%                           |
| Jamestown               | 27         | 3,382          | 193,307            | 3,374                | 99.76%                          | 1.75%                           |
|                         | 28         | 3,382          | 195,390            | 8                    | 0.24%                           | 0.00%                           |
| Jamesville              | Unassigned | 491            | 8,754,194          | 491                  | 100.00%                         | 0.01%                           |
| Jefferson               | Unassigned | 1,611          | 8,754,194          | 1,611                | 100.00%                         | 0.02%                           |
| Jonesville              | Unassigned | 2,285          | 8,754,194          | 2,285                | 100.00%                         | 0.03%                           |
| Kannapolis (Cabarrus)   | Unassigned | 33,194         | 8,754,194          | 33,194               | 100.00%                         | 0.38%                           |
| Kannapolis (Rowan)      | Unassigned | 9,431          | 8,754,194          | 9,431                | 100.00%                         | 0.11%                           |
| Kelford                 | Unassigned | 251            | 8,754,194          | 251                  | 100.00%                         | 0.00%                           |
| Kenansville             | Unassigned | 855            | 8,754,194          | 855                  | 100.00%                         | 0.01%                           |
| Kenly (Johnston)        | Unassigned | 1,176          | 8,754,194          | 1,176                | 100.00%                         | 0.01%                           |
| Kenly (Wilson)          | Unassigned | 163            | 8,754,194          | 163                  | 100.00%                         | 0.00%                           |
| Kernersville (Forsyth)  | Unassigned | 23,071         | 8,754,194          | 23,071               | 100.00%                         | 0.26%                           |
| Kernersville (Guilford) | 27         | 52             | 193,307            | 52                   | 100.00%                         | 0.03%                           |
| Kill Devil Hills        | Unassigned | 6,683          | 8,754,194          | 6,683                | 100.00%                         | 0.08%                           |

District plan definition file: 'SRN-1.asc', modified 08/24/2017 11:36:03 AM

Municipalities derive from the Census Bureau's 2010 Redistricting Data (P.L. 94-171) Shapefiles. Population figures are based on the associated Summary File.

Note that for the purposes of this report, portions of municipalities in different counties are treated separately.

Printed: 08/24/2017 11:36:03 AM

Page 6 of 14

**LEGISLATIVE DEFENDANTS TX039-10**

Case 1:15-cv-00399-TDS-JEP Document 184-32 Filed 09/07/17 Page 10 of 26

**S691-ATV-33-Guilford Floor Amendment: Municipality-District**

| Municipality               | District   | Total Muni Pop | Total District Pop | Muni Pop in District | Percent of Muni Pop in District | Percent of District Pop in Muni |
|----------------------------|------------|----------------|--------------------|----------------------|---------------------------------|---------------------------------|
| King (Forsyth)             | Unassigned | 619            | 8,754,194          | 619                  | 100.00%                         | 0.01%                           |
| King (Stokes)              | Unassigned | 6,285          | 8,754,194          | 6,285                | 100.00%                         | 0.07%                           |
| Kings Mountain (Cleveland) | Unassigned | 9,242          | 8,754,194          | 9,242                | 100.00%                         | 0.11%                           |
| Kings Mountain (Gaston)    | Unassigned | 1,054          | 8,754,194          | 1,054                | 100.00%                         | 0.01%                           |
| Kingstown                  | Unassigned | 681            | 8,754,194          | 681                  | 100.00%                         | 0.01%                           |
| Kinston                    | Unassigned | 21,677         | 8,754,194          | 21,677               | 100.00%                         | 0.25%                           |
| Kittrell                   | Unassigned | 467            | 8,754,194          | 467                  | 100.00%                         | 0.01%                           |
| Kitty Hawk                 | Unassigned | 3,272          | 8,754,194          | 3,272                | 100.00%                         | 0.04%                           |
| Knightdale                 | Unassigned | 11,401         | 8,754,194          | 11,401               | 100.00%                         | 0.13%                           |
| Kure Beach                 | Unassigned | 2,012          | 8,754,194          | 2,012                | 100.00%                         | 0.02%                           |
| La Grange                  | Unassigned | 2,873          | 8,754,194          | 2,873                | 100.00%                         | 0.03%                           |
| Lake Lure                  | Unassigned | 1,192          | 8,754,194          | 1,192                | 100.00%                         | 0.01%                           |
| Lake Park                  | Unassigned | 3,422          | 8,754,194          | 3,422                | 100.00%                         | 0.04%                           |
| Lake Santeetlah            | Unassigned | 45             | 8,754,194          | 45                   | 100.00%                         | 0.00%                           |
| Lake Waccamaw              | Unassigned | 1,480          | 8,754,194          | 1,480                | 100.00%                         | 0.02%                           |
| Landis                     | Unassigned | 3,109          | 8,754,194          | 3,109                | 100.00%                         | 0.04%                           |
| Lansing                    | Unassigned | 158            | 8,754,194          | 158                  | 100.00%                         | 0.00%                           |
| Lasker                     | Unassigned | 122            | 8,754,194          | 122                  | 100.00%                         | 0.00%                           |
| Lattimore                  | Unassigned | 488            | 8,754,194          | 488                  | 100.00%                         | 0.01%                           |
| Laurel Park                | Unassigned | 2,180          | 8,754,194          | 2,180                | 100.00%                         | 0.02%                           |
| Laurinburg                 | Unassigned | 15,962         | 8,754,194          | 15,962               | 100.00%                         | 0.18%                           |
| Lawndale                   | Unassigned | 606            | 8,754,194          | 606                  | 100.00%                         | 0.01%                           |
| Leggett                    | Unassigned | 60             | 8,754,194          | 60                   | 100.00%                         | 0.00%                           |
| Leland                     | Unassigned | 13,527         | 8,754,194          | 13,527               | 100.00%                         | 0.15%                           |
| Lenoir                     | Unassigned | 18,228         | 8,754,194          | 18,228               | 100.00%                         | 0.21%                           |
| Lewiston Woodville         | Unassigned | 549            | 8,754,194          | 549                  | 100.00%                         | 0.01%                           |
| Lewisville                 | Unassigned | 12,639         | 8,754,194          | 12,639               | 100.00%                         | 0.14%                           |
| Lexington                  | Unassigned | 18,931         | 8,754,194          | 18,931               | 100.00%                         | 0.22%                           |
| Liberty                    | 26         | 2,656          | 194,450            | 2,656                | 100.00%                         | 1.37%                           |
| Lilesville                 | Unassigned | 536            | 8,754,194          | 536                  | 100.00%                         | 0.01%                           |
| Lillington                 | Unassigned | 3,194          | 8,754,194          | 3,194                | 100.00%                         | 0.04%                           |
| Lincolnton                 | Unassigned | 10,486         | 8,754,194          | 10,486               | 100.00%                         | 0.12%                           |
| Linden                     | Unassigned | 130            | 8,754,194          | 130                  | 100.00%                         | 0.00%                           |
| Littleton                  | Unassigned | 674            | 8,754,194          | 674                  | 100.00%                         | 0.01%                           |
| Locust (Cabarrus)          | Unassigned | 215            | 8,754,194          | 215                  | 100.00%                         | 0.00%                           |
| Locust (Stanly)            | Unassigned | 2,715          | 8,754,194          | 2,715                | 100.00%                         | 0.03%                           |
| Long View (Burke)          | Unassigned | 752            | 8,754,194          | 752                  | 100.00%                         | 0.01%                           |
| Long View (Catawba)        | Unassigned | 4,119          | 8,754,194          | 4,119                | 100.00%                         | 0.05%                           |
| Louisburg                  | Unassigned | 3,359          | 8,754,194          | 3,359                | 100.00%                         | 0.04%                           |
| Love Valley                | Unassigned | 90             | 8,754,194          | 90                   | 100.00%                         | 0.00%                           |
| Lowell                     | Unassigned | 3,526          | 8,754,194          | 3,526                | 100.00%                         | 0.04%                           |
| Lucama                     | Unassigned | 1,108          | 8,754,194          | 1,108                | 100.00%                         | 0.01%                           |
| Lumber Bridge              | Unassigned | 94             | 8,754,194          | 94                   | 100.00%                         | 0.00%                           |
| Lumberton                  | Unassigned | 21,542         | 8,754,194          | 21,542               | 100.00%                         | 0.25%                           |
| Macclesfield               | Unassigned | 471            | 8,754,194          | 471                  | 100.00%                         | 0.01%                           |
| Macon                      | Unassigned | 119            | 8,754,194          | 119                  | 100.00%                         | 0.00%                           |
| Madison                    | Unassigned | 2,246          | 8,754,194          | 2,246                | 100.00%                         | 0.03%                           |

District plan definition file: 'SRN-1.asc', modified 08/24/2017 11:36:03 AM

Municipalities derive from the Census Bureau's 2010 Redistricting Data (P.L. 94-171) Shapefiles. Population figures are based on the associated Summary File.

Note that for the purposes of this report, portions of municipalities in different counties are treated separately.

Printed: 08/24/2017 11:36:03 AM

Page 7 of 14

**LEGISLATIVE DEFENDANTS TX039-11**

Case 1:15-cv-00399-TDS-JEP Document 184-32 Filed 09/07/17 Page 11 of 26

**S691-ATV-33-Guilford Floor Amendment: Municipality-District**

| Municipality            | District   | Total Muni Pop | Total District Pop | Muni Pop in District | Percent of Muni Pop in District | Percent of District Pop in Muni |
|-------------------------|------------|----------------|--------------------|----------------------|---------------------------------|---------------------------------|
| Maggie Valley           | Unassigned | 1,150          | 8,754,194          | 1,150                | 100.00%                         | 0.01%                           |
| Magnolia                | Unassigned | 939            | 8,754,194          | 939                  | 100.00%                         | 0.01%                           |
| Maiden (Catawba)        | Unassigned | 3,308          | 8,754,194          | 3,308                | 100.00%                         | 0.04%                           |
| Maiden (Lincoln)        | Unassigned | 2              | 8,754,194          | 2                    | 100.00%                         | 0.00%                           |
| Manteo                  | Unassigned | 1,434          | 8,754,194          | 1,434                | 100.00%                         | 0.02%                           |
| Marietta                | Unassigned | 175            | 8,754,194          | 175                  | 100.00%                         | 0.00%                           |
| Marion                  | Unassigned | 7,838          | 8,754,194          | 7,838                | 100.00%                         | 0.09%                           |
| Mars Hill               | Unassigned | 1,869          | 8,754,194          | 1,869                | 100.00%                         | 0.02%                           |
| Marshall                | Unassigned | 872            | 8,754,194          | 872                  | 100.00%                         | 0.01%                           |
| Marshville              | Unassigned | 2,402          | 8,754,194          | 2,402                | 100.00%                         | 0.03%                           |
| Marvin                  | Unassigned | 5,579          | 8,754,194          | 5,579                | 100.00%                         | 0.06%                           |
| Matthews                | Unassigned | 27,198         | 8,754,194          | 27,198               | 100.00%                         | 0.31%                           |
| Maxton (Robeson)        | Unassigned | 2,230          | 8,754,194          | 2,230                | 100.00%                         | 0.03%                           |
| Maxton (Scotland)       | Unassigned | 196            | 8,754,194          | 196                  | 100.00%                         | 0.00%                           |
| Mayodan                 | Unassigned | 2,478          | 8,754,194          | 2,478                | 100.00%                         | 0.03%                           |
| Maysville               | Unassigned | 1,019          | 8,754,194          | 1,019                | 100.00%                         | 0.01%                           |
| McAdenville             | Unassigned | 651            | 8,754,194          | 651                  | 100.00%                         | 0.01%                           |
| McDonald                | Unassigned | 113            | 8,754,194          | 113                  | 100.00%                         | 0.00%                           |
| McFarlan                | Unassigned | 117            | 8,754,194          | 117                  | 100.00%                         | 0.00%                           |
| Mebane (Alamance)       | 24         | 9,600          | 198,142            | 9,600                | 100.00%                         | 4.85%                           |
| Mebane (Orange)         | Unassigned | 1,793          | 8,754,194          | 1,793                | 100.00%                         | 0.02%                           |
| Mesic                   | Unassigned | 220            | 8,754,194          | 220                  | 100.00%                         | 0.00%                           |
| Micro                   | Unassigned | 441            | 8,754,194          | 441                  | 100.00%                         | 0.01%                           |
| Middleburg              | Unassigned | 133            | 8,754,194          | 133                  | 100.00%                         | 0.00%                           |
| Middlesex               | Unassigned | 822            | 8,754,194          | 822                  | 100.00%                         | 0.01%                           |
| Midland (Cabarrus)      | Unassigned | 3,073          | 8,754,194          | 3,073                | 100.00%                         | 0.04%                           |
| Midland (Mecklenburg)   | Unassigned | 0              | 8,754,194          | 0                    | 0.00%                           | 0.00%                           |
| Midway                  | Unassigned | 4,679          | 8,754,194          | 4,679                | 100.00%                         | 0.05%                           |
| Mills River             | Unassigned | 6,802          | 8,754,194          | 6,802                | 100.00%                         | 0.08%                           |
| Milton                  | Unassigned | 166            | 8,754,194          | 166                  | 100.00%                         | 0.00%                           |
| Mineral Springs         | Unassigned | 2,639          | 8,754,194          | 2,639                | 100.00%                         | 0.03%                           |
| Minnesott Beach         | Unassigned | 440            | 8,754,194          | 440                  | 100.00%                         | 0.01%                           |
| Mint Hill (Mecklenburg) | Unassigned | 22,669         | 8,754,194          | 22,669               | 100.00%                         | 0.26%                           |
| Mint Hill (Union)       | Unassigned | 53             | 8,754,194          | 53                   | 100.00%                         | 0.00%                           |
| Misenheimer             | Unassigned | 728            | 8,754,194          | 728                  | 100.00%                         | 0.01%                           |
| Mocksville              | Unassigned | 5,051          | 8,754,194          | 5,051                | 100.00%                         | 0.06%                           |
| Momeyer                 | Unassigned | 224            | 8,754,194          | 224                  | 100.00%                         | 0.00%                           |
| Monroe                  | Unassigned | 32,797         | 8,754,194          | 32,797               | 100.00%                         | 0.37%                           |
| Montreat                | Unassigned | 723            | 8,754,194          | 723                  | 100.00%                         | 0.01%                           |
| Mooresboro              | Unassigned | 311            | 8,754,194          | 311                  | 100.00%                         | 0.00%                           |
| Mooresville             | Unassigned | 32,711         | 8,754,194          | 32,711               | 100.00%                         | 0.37%                           |
| Morehead City           | Unassigned | 8,661          | 8,754,194          | 8,661                | 100.00%                         | 0.10%                           |
| Morganton               | Unassigned | 16,918         | 8,754,194          | 16,918               | 100.00%                         | 0.19%                           |
| Morrisville (Durham)    | Unassigned | 0              | 8,754,194          | 0                    | 0.00%                           | 0.00%                           |
| Morrisville (Wake)      | Unassigned | 18,576         | 8,754,194          | 18,576               | 100.00%                         | 0.21%                           |
| Morven                  | Unassigned | 511            | 8,754,194          | 511                  | 100.00%                         | 0.01%                           |
| Mount Airy              | Unassigned | 10,388         | 8,754,194          | 10,388               | 100.00%                         | 0.12%                           |

District plan definition file: 'SRN-1.asc', modified 08/24/2017 11:36:03 AM

Municipalities derive from the Census Bureau's 2010 Redistricting Data (P.L. 94-171) Shapefiles. Population figures are based on the associated Summary File.

Note that for the purposes of this report, portions of municipalities in different counties are treated separately.

Printed on: 08/24/2017 11:36:03 AM

Page 8 of 14

**LEGISLATIVE DEFENDANTS TX039-12**

**S691-ATV-33-Guilford Floor Amendment: Municipality-District**

| Municipality         | District   | Total Muni Pop | Total District Pop | Muni Pop in District | Percent of Muni Pop in District | Percent of District Pop in Muni |
|----------------------|------------|----------------|--------------------|----------------------|---------------------------------|---------------------------------|
| Mount Gilead         | Unassigned | 1,181          | 8,754,194          | 1,181                | 100.00%                         | 0.01%                           |
| Mount Holly          | Unassigned | 13,656         | 8,754,194          | 13,656               | 100.00%                         | 0.16%                           |
| Mount Olive (Duplin) | Unassigned | 51             | 8,754,194          | 51                   | 100.00%                         | 0.00%                           |
| Mount Olive (Wayne)  | Unassigned | 4,538          | 8,754,194          | 4,538                | 100.00%                         | 0.05%                           |
| Mount Pleasant       | Unassigned | 1,652          | 8,754,194          | 1,652                | 100.00%                         | 0.02%                           |
| Murfreesboro         | Unassigned | 2,835          | 8,754,194          | 2,835                | 100.00%                         | 0.03%                           |
| Murphy               | Unassigned | 1,627          | 8,754,194          | 1,627                | 100.00%                         | 0.02%                           |
| Nags Head            | Unassigned | 2,757          | 8,754,194          | 2,757                | 100.00%                         | 0.03%                           |
| Nashville            | Unassigned | 5,352          | 8,754,194          | 5,352                | 100.00%                         | 0.06%                           |
| Navassa              | Unassigned | 1,505          | 8,754,194          | 1,505                | 100.00%                         | 0.02%                           |
| New Bern             | Unassigned | 29,524         | 8,754,194          | 29,524               | 100.00%                         | 0.34%                           |
| New London           | Unassigned | 600            | 8,754,194          | 600                  | 100.00%                         | 0.01%                           |
| Newland              | Unassigned | 698            | 8,754,194          | 698                  | 100.00%                         | 0.01%                           |
| Newport              | Unassigned | 4,150          | 8,754,194          | 4,150                | 100.00%                         | 0.05%                           |
| Newton               | Unassigned | 12,968         | 8,754,194          | 12,968               | 100.00%                         | 0.15%                           |
| Newton Grove         | Unassigned | 569            | 8,754,194          | 569                  | 100.00%                         | 0.01%                           |
| Norlina              | Unassigned | 1,118          | 8,754,194          | 1,118                | 100.00%                         | 0.01%                           |
| Norman               | Unassigned | 138            | 8,754,194          | 138                  | 100.00%                         | 0.00%                           |
| North Topsail Beach  | Unassigned | 743            | 8,754,194          | 743                  | 100.00%                         | 0.01%                           |
| North Wilkesboro     | Unassigned | 4,245          | 8,754,194          | 4,245                | 100.00%                         | 0.05%                           |
| Northwest            | Unassigned | 735            | 8,754,194          | 735                  | 100.00%                         | 0.01%                           |
| Norwood              | Unassigned | 2,379          | 8,754,194          | 2,379                | 100.00%                         | 0.03%                           |
| Oak City             | Unassigned | 317            | 8,754,194          | 317                  | 100.00%                         | 0.00%                           |
| Oak Island           | Unassigned | 6,783          | 8,754,194          | 6,783                | 100.00%                         | 0.08%                           |
| Oak Ridge            | 27         | 6,185          | 193,307            | 6,185                | 100.00%                         | 3.20%                           |
| Oakboro              | Unassigned | 1,859          | 8,754,194          | 1,859                | 100.00%                         | 0.02%                           |
| Ocean Isle Beach     | Unassigned | 550            | 8,754,194          | 550                  | 100.00%                         | 0.01%                           |
| Old Fort             | Unassigned | 908            | 8,754,194          | 908                  | 100.00%                         | 0.01%                           |
| Oriental             | Unassigned | 900            | 8,754,194          | 900                  | 100.00%                         | 0.01%                           |
| Orrum                | Unassigned | 91             | 8,754,194          | 91                   | 100.00%                         | 0.00%                           |
| Ossipee              | 24         | 543            | 198,142            | 543                  | 100.00%                         | 0.27%                           |
| Oxford               | Unassigned | 8,461          | 8,754,194          | 8,461                | 100.00%                         | 0.10%                           |
| Pantego              | Unassigned | 179            | 8,754,194          | 179                  | 100.00%                         | 0.00%                           |
| Parkton              | Unassigned | 436            | 8,754,194          | 436                  | 100.00%                         | 0.00%                           |
| Parmele              | Unassigned | 278            | 8,754,194          | 278                  | 100.00%                         | 0.00%                           |
| Patterson Springs    | Unassigned | 622            | 8,754,194          | 622                  | 100.00%                         | 0.01%                           |
| Peachland            | Unassigned | 437            | 8,754,194          | 437                  | 100.00%                         | 0.00%                           |
| Peletier             | Unassigned | 644            | 8,754,194          | 644                  | 100.00%                         | 0.01%                           |
| Pembroke             | Unassigned | 2,973          | 8,754,194          | 2,973                | 100.00%                         | 0.03%                           |
| Pikeville            | Unassigned | 678            | 8,754,194          | 678                  | 100.00%                         | 0.01%                           |
| Pilot Mountain       | Unassigned | 1,477          | 8,754,194          | 1,477                | 100.00%                         | 0.02%                           |
| Pine Knoll Shores    | Unassigned | 1,339          | 8,754,194          | 1,339                | 100.00%                         | 0.02%                           |
| Pine Level           | Unassigned | 1,700          | 8,754,194          | 1,700                | 100.00%                         | 0.02%                           |
| Pinebluff            | Unassigned | 1,337          | 8,754,194          | 1,337                | 100.00%                         | 0.02%                           |
| Pinehurst            | Unassigned | 13,124         | 8,754,194          | 13,124               | 100.00%                         | 0.15%                           |
| Pinetops             | Unassigned | 1,374          | 8,754,194          | 1,374                | 100.00%                         | 0.02%                           |
| Pineville            | Unassigned | 7,479          | 8,754,194          | 7,479                | 100.00%                         | 0.09%                           |

District plan definition file: 'SRN-1.asc', modified 08/24/2017 11:36:03 AM

Municipalities derive from the Census Bureau's 2010 Redistricting Data (P.L. 94-171) Shapefiles. Population figures are based on the associated Summary File.

Note that for the purposes of this report, portions of municipalities in different counties are treated separately.

Printed on: 08/24/2017 11:36:03 AM

Page 9 of 14

**LEGISLATIVE DEFENDANTS TX039-13**

**S691-ATV-33-Guilford Floor Amendment: Municipality-District**

| Municipality            | District   | Total Muni Pop | Total District Pop | Muni Pop in District | Percent of Muni Pop in District | Percent of District Pop in Muni |
|-------------------------|------------|----------------|--------------------|----------------------|---------------------------------|---------------------------------|
| Pink Hill               | Unassigned | 552            | 8,754,194          | 552                  | 100.00%                         | 0.01%                           |
| Pittsboro               | Unassigned | 3,743          | 8,754,194          | 3,743                | 100.00%                         | 0.04%                           |
| Pleasant Garden         | 26         | 4,489          | 194,450            | 4,489                | 100.00%                         | 2.31%                           |
| Plymouth                | Unassigned | 3,878          | 8,754,194          | 3,878                | 100.00%                         | 0.04%                           |
| Polkton                 | Unassigned | 3,375          | 8,754,194          | 3,375                | 100.00%                         | 0.04%                           |
| Polkville               | Unassigned | 545            | 8,754,194          | 545                  | 100.00%                         | 0.01%                           |
| Pollocksville           | Unassigned | 311            | 8,754,194          | 311                  | 100.00%                         | 0.00%                           |
| Powellsville            | Unassigned | 276            | 8,754,194          | 276                  | 100.00%                         | 0.00%                           |
| Princeton               | Unassigned | 1,194          | 8,754,194          | 1,194                | 100.00%                         | 0.01%                           |
| Princeville             | Unassigned | 2,082          | 8,754,194          | 2,082                | 100.00%                         | 0.02%                           |
| Proctorville            | Unassigned | 117            | 8,754,194          | 117                  | 100.00%                         | 0.00%                           |
| Raeford                 | Unassigned | 4,611          | 8,754,194          | 4,611                | 100.00%                         | 0.05%                           |
| Raleigh (Durham)        | Unassigned | 1,067          | 8,754,194          | 1,067                | 100.00%                         | 0.01%                           |
| Raleigh (Wake)          | Unassigned | 402,825        | 8,754,194          | 402,825              | 100.00%                         | 4.60%                           |
| Ramseur                 | 26         | 1,692          | 194,450            | 1,692                | 100.00%                         | 0.87%                           |
| Randleman               | 26         | 4,113          | 194,450            | 4,113                | 100.00%                         | 2.12%                           |
| Ranlo                   | Unassigned | 3,434          | 8,754,194          | 3,434                | 100.00%                         | 0.04%                           |
| Raynham                 | Unassigned | 72             | 8,754,194          | 72                   | 100.00%                         | 0.00%                           |
| Red Cross               | Unassigned | 742            | 8,754,194          | 742                  | 100.00%                         | 0.01%                           |
| Red Oak                 | Unassigned | 3,430          | 8,754,194          | 3,430                | 100.00%                         | 0.04%                           |
| Red Springs (Hoke)      | Unassigned | 0              | 8,754,194          | 0                    | 0.00%                           | 0.00%                           |
| Red Springs (Robeson)   | Unassigned | 3,428          | 8,754,194          | 3,428                | 100.00%                         | 0.04%                           |
| Reidsville              | Unassigned | 14,520         | 8,754,194          | 14,520               | 100.00%                         | 0.17%                           |
| Rennert                 | Unassigned | 383            | 8,754,194          | 383                  | 100.00%                         | 0.00%                           |
| Rhodhiss (Burke)        | Unassigned | 700            | 8,754,194          | 700                  | 100.00%                         | 0.01%                           |
| Rhodhiss (Caldwell)     | Unassigned | 370            | 8,754,194          | 370                  | 100.00%                         | 0.00%                           |
| Rich Square             | Unassigned | 958            | 8,754,194          | 958                  | 100.00%                         | 0.01%                           |
| Richfield               | Unassigned | 613            | 8,754,194          | 613                  | 100.00%                         | 0.01%                           |
| Richlands               | Unassigned | 1,520          | 8,754,194          | 1,520                | 100.00%                         | 0.02%                           |
| River Bend              | Unassigned | 3,119          | 8,754,194          | 3,119                | 100.00%                         | 0.04%                           |
| Roanoke Rapids          | Unassigned | 15,754         | 8,754,194          | 15,754               | 100.00%                         | 0.18%                           |
| Robbins                 | Unassigned | 1,097          | 8,754,194          | 1,097                | 100.00%                         | 0.01%                           |
| Robbinsville            | Unassigned | 620            | 8,754,194          | 620                  | 100.00%                         | 0.01%                           |
| Robersonville           | Unassigned | 1,488          | 8,754,194          | 1,488                | 100.00%                         | 0.02%                           |
| Rockingham              | Unassigned | 9,558          | 8,754,194          | 9,558                | 100.00%                         | 0.11%                           |
| Rockwell                | Unassigned | 2,108          | 8,754,194          | 2,108                | 100.00%                         | 0.02%                           |
| Rocky Mount (Edgecombe) | Unassigned | 17,524         | 8,754,194          | 17,524               | 100.00%                         | 0.20%                           |
| Rocky Mount (Nash)      | Unassigned | 39,953         | 8,754,194          | 39,953               | 100.00%                         | 0.46%                           |
| Rolesville              | Unassigned | 3,786          | 8,754,194          | 3,786                | 100.00%                         | 0.04%                           |
| Ronda                   | Unassigned | 417            | 8,754,194          | 417                  | 100.00%                         | 0.00%                           |
| Roper                   | Unassigned | 611            | 8,754,194          | 611                  | 100.00%                         | 0.01%                           |
| Rose Hill               | Unassigned | 1,626          | 8,754,194          | 1,626                | 100.00%                         | 0.02%                           |
| Roseboro                | Unassigned | 1,191          | 8,754,194          | 1,191                | 100.00%                         | 0.01%                           |
| Rosman                  | Unassigned | 576            | 8,754,194          | 576                  | 100.00%                         | 0.01%                           |
| Rowland                 | Unassigned | 1,037          | 8,754,194          | 1,037                | 100.00%                         | 0.01%                           |
| Roxboro                 | Unassigned | 8,362          | 8,754,194          | 8,362                | 100.00%                         | 0.10%                           |
| Roxobel                 | Unassigned | 240            | 8,754,194          | 240                  | 100.00%                         | 0.00%                           |

District plan definition file: 'SRN-1.asc', modified 08/24/2017 11:36:03 AM

Municipalities derive from the Census Bureau's 2010 Redistricting Data (P.L. 94-171) Shapefiles. Population figures are based on the associated Summary File.

Note that for the purposes of this report, portions of municipalities in different counties are treated separately.

Printed on: 08/24/2017 11:36:03 AM

Page 10 of 14

**LEGISLATIVE DEFENDANTS TX039-14**

Case 1:15-cv-00399-TDS-JEP Document 184-32 Filed 09/07/17 Page 14 of 26

**S691-ATV-33-Guilford Floor Amendment: Municipality-District**

| Municipality           | District   | Total Muni Pop | Total District Pop | Muni Pop in District | Percent of Muni Pop in District | Percent of District Pop in Muni |
|------------------------|------------|----------------|--------------------|----------------------|---------------------------------|---------------------------------|
| Rural Hall             | Unassigned | 2,937          | 8,754,194          | 2,937                | 100.00%                         | 0.03%                           |
| Ruth                   | Unassigned | 440            | 8,754,194          | 440                  | 100.00%                         | 0.01%                           |
| Rutherford College     | Unassigned | 1,341          | 8,754,194          | 1,341                | 100.00%                         | 0.02%                           |
| Rutherfordton          | Unassigned | 4,213          | 8,754,194          | 4,213                | 100.00%                         | 0.05%                           |
| Salemburg              | Unassigned | 435            | 8,754,194          | 435                  | 100.00%                         | 0.00%                           |
| Salisbury              | Unassigned | 33,662         | 8,754,194          | 33,662               | 100.00%                         | 0.38%                           |
| Saluda (Henderson)     | Unassigned | 12             | 8,754,194          | 12                   | 100.00%                         | 0.00%                           |
| Saluda (Polk)          | Unassigned | 701            | 8,754,194          | 701                  | 100.00%                         | 0.01%                           |
| Sandy Creek            | Unassigned | 260            | 8,754,194          | 260                  | 100.00%                         | 0.00%                           |
| Sandyfield             | Unassigned | 447            | 8,754,194          | 447                  | 100.00%                         | 0.01%                           |
| Sanford                | Unassigned | 28,094         | 8,754,194          | 28,094               | 100.00%                         | 0.32%                           |
| Saratoga               | Unassigned | 408            | 8,754,194          | 408                  | 100.00%                         | 0.00%                           |
| Sawmills               | Unassigned | 5,240          | 8,754,194          | 5,240                | 100.00%                         | 0.06%                           |
| Scotland Neck          | Unassigned | 2,059          | 8,754,194          | 2,059                | 100.00%                         | 0.02%                           |
| Seaboard               | Unassigned | 632            | 8,754,194          | 632                  | 100.00%                         | 0.01%                           |
| Seagrove               | 26         | 228            | 194,450            | 228                  | 100.00%                         | 0.12%                           |
| Sedalia                | 24         | 623            | 198,142            | 623                  | 100.00%                         | 0.31%                           |
| Selma                  | Unassigned | 6,073          | 8,754,194          | 6,073                | 100.00%                         | 0.07%                           |
| Seven Devils (Avery)   | Unassigned | 28             | 8,754,194          | 28                   | 100.00%                         | 0.00%                           |
| Seven Devils (Watauga) | Unassigned | 164            | 8,754,194          | 164                  | 100.00%                         | 0.00%                           |
| Seven Springs          | Unassigned | 110            | 8,754,194          | 110                  | 100.00%                         | 0.00%                           |
| Severn                 | Unassigned | 276            | 8,754,194          | 276                  | 100.00%                         | 0.00%                           |
| Shalotte               | Unassigned | 3,675          | 8,754,194          | 3,675                | 100.00%                         | 0.04%                           |
| Sharpsburg (Edgecombe) | Unassigned | 209            | 8,754,194          | 209                  | 100.00%                         | 0.00%                           |
| Sharpsburg (Nash)      | Unassigned | 1,252          | 8,754,194          | 1,252                | 100.00%                         | 0.01%                           |
| Sharpsburg (Wilson)    | Unassigned | 563            | 8,754,194          | 563                  | 100.00%                         | 0.01%                           |
| Shelby                 | Unassigned | 20,323         | 8,754,194          | 20,323               | 100.00%                         | 0.23%                           |
| Siler City             | Unassigned | 7,887          | 8,754,194          | 7,887                | 100.00%                         | 0.09%                           |
| Simpson                | Unassigned | 416            | 8,754,194          | 416                  | 100.00%                         | 0.00%                           |
| Sims                   | Unassigned | 282            | 8,754,194          | 282                  | 100.00%                         | 0.00%                           |
| Smithfield             | Unassigned | 10,966         | 8,754,194          | 10,966               | 100.00%                         | 0.13%                           |
| Snow Hill              | Unassigned | 1,595          | 8,754,194          | 1,595                | 100.00%                         | 0.02%                           |
| Southern Pines         | Unassigned | 12,334         | 8,754,194          | 12,334               | 100.00%                         | 0.14%                           |
| Southern Shores        | Unassigned | 2,714          | 8,754,194          | 2,714                | 100.00%                         | 0.03%                           |
| Southport              | Unassigned | 2,833          | 8,754,194          | 2,833                | 100.00%                         | 0.03%                           |
| Sparta                 | Unassigned | 1,770          | 8,754,194          | 1,770                | 100.00%                         | 0.02%                           |
| Speed                  | Unassigned | 80             | 8,754,194          | 80                   | 100.00%                         | 0.00%                           |
| Spencer                | Unassigned | 3,267          | 8,754,194          | 3,267                | 100.00%                         | 0.04%                           |
| Spencer Mountain       | Unassigned | 37             | 8,754,194          | 37                   | 100.00%                         | 0.00%                           |
| Spindale               | Unassigned | 4,321          | 8,754,194          | 4,321                | 100.00%                         | 0.05%                           |
| Spring Hope            | Unassigned | 1,320          | 8,754,194          | 1,320                | 100.00%                         | 0.02%                           |
| Spring Lake            | Unassigned | 11,964         | 8,754,194          | 11,964               | 100.00%                         | 0.14%                           |
| Spruce Pine            | Unassigned | 2,175          | 8,754,194          | 2,175                | 100.00%                         | 0.02%                           |
| St. Helena             | Unassigned | 389            | 8,754,194          | 389                  | 100.00%                         | 0.00%                           |
| St. James              | Unassigned | 3,165          | 8,754,194          | 3,165                | 100.00%                         | 0.04%                           |
| St. Pauls              | Unassigned | 2,035          | 8,754,194          | 2,035                | 100.00%                         | 0.02%                           |
| Staley                 | 26         | 393            | 194,450            | 393                  | 100.00%                         | 0.20%                           |

District plan definition file: 'SRN-1.asc', modified 08/24/2017 11:36:03 AM

Municipalities derive from the Census Bureau's 2010 Redistricting Data (P.L. 94-171) Shapefiles. Population figures are based on the associated Summary File.

Note that for the purposes of this report, portions of municipalities in different counties are treated separately.

Printed on 08/24/2017 at 11:36:03 AM

Page 11 of 14

**LEGISLATIVE DEFENDANTS TX039-15**

**S691-ATV-33-Guilford Floor Amendment: Municipality-District**

| Municipality            | District   | Total Muni Pop | Total District Pop | Muni Pop in District | Percent of Muni Pop in District | Percent of District Pop in Muni |
|-------------------------|------------|----------------|--------------------|----------------------|---------------------------------|---------------------------------|
| Stallings (Mecklenburg) | Unassigned | 399            | 8,754,194          | 399                  | 100.00%                         | 0.00%                           |
| Stallings (Union)       | Unassigned | 13,432         | 8,754,194          | 13,432               | 100.00%                         | 0.15%                           |
| Stanfield               | Unassigned | 1,486          | 8,754,194          | 1,486                | 100.00%                         | 0.02%                           |
| Stanley                 | Unassigned | 3,556          | 8,754,194          | 3,556                | 100.00%                         | 0.04%                           |
| Stantonsburg            | Unassigned | 784            | 8,754,194          | 784                  | 100.00%                         | 0.01%                           |
| Star                    | Unassigned | 876            | 8,754,194          | 876                  | 100.00%                         | 0.01%                           |
| Statesville             | Unassigned | 24,532         | 8,754,194          | 24,532               | 100.00%                         | 0.28%                           |
| Stedman                 | Unassigned | 1,028          | 8,754,194          | 1,028                | 100.00%                         | 0.01%                           |
| Stem                    | Unassigned | 463            | 8,754,194          | 463                  | 100.00%                         | 0.01%                           |
| Stokesdale              | 27         | 5,047          | 193,307            | 5,047                | 100.00%                         | 2.61%                           |
| Stoneville              | Unassigned | 1,056          | 8,754,194          | 1,056                | 100.00%                         | 0.01%                           |
| Stonewall               | Unassigned | 281            | 8,754,194          | 281                  | 100.00%                         | 0.00%                           |
| Stovall                 | Unassigned | 418            | 8,754,194          | 418                  | 100.00%                         | 0.00%                           |
| Sugar Mountain          | Unassigned | 198            | 8,754,194          | 198                  | 100.00%                         | 0.00%                           |
| Summerfield             | 24         | 10,232         | 198,142            | 2,422                | 23.67%                          | 1.22%                           |
|                         | 27         | 10,232         | 193,307            | 7,810                | 76.33%                          | 4.04%                           |
| Sunset Beach            | Unassigned | 3,572          | 8,754,194          | 3,572                | 100.00%                         | 0.04%                           |
| Surf City (Onslow)      | Unassigned | 292            | 8,754,194          | 292                  | 100.00%                         | 0.00%                           |
| Surf City (Pender)      | Unassigned | 1,561          | 8,754,194          | 1,561                | 100.00%                         | 0.02%                           |
| Swansboro               | Unassigned | 2,663          | 8,754,194          | 2,663                | 100.00%                         | 0.03%                           |
| Sweptonville            | 24         | 1,154          | 198,142            | 1,154                | 100.00%                         | 0.58%                           |
| Sylva                   | Unassigned | 2,588          | 8,754,194          | 2,588                | 100.00%                         | 0.03%                           |
| Tabor City              | Unassigned | 2,511          | 8,754,194          | 2,511                | 100.00%                         | 0.03%                           |
| Tar Heel                | Unassigned | 117            | 8,754,194          | 117                  | 100.00%                         | 0.00%                           |
| Tarboro                 | Unassigned | 11,415         | 8,754,194          | 11,415               | 100.00%                         | 0.13%                           |
| Taylorsville            | Unassigned | 2,098          | 8,754,194          | 2,098                | 100.00%                         | 0.02%                           |
| Taylortown              | Unassigned | 722            | 8,754,194          | 722                  | 100.00%                         | 0.01%                           |
| Teachey                 | Unassigned | 376            | 8,754,194          | 376                  | 100.00%                         | 0.00%                           |
| Thomasville (Davidson)  | Unassigned | 26,493         | 8,754,194          | 26,493               | 100.00%                         | 0.30%                           |
| Thomasville (Randolph)  | 26         | 264            | 194,450            | 264                  | 100.00%                         | 0.14%                           |
| Tobaccoville (Forsyth)  | Unassigned | 2,441          | 8,754,194          | 2,441                | 100.00%                         | 0.03%                           |
| Tobaccoville (Stokes)   | Unassigned | 0              | 8,754,194          | 0                    | 0.00%                           | 0.00%                           |
| Topsail Beach           | Unassigned | 368            | 8,754,194          | 368                  | 100.00%                         | 0.00%                           |
| Trent Woods             | Unassigned | 4,155          | 8,754,194          | 4,155                | 100.00%                         | 0.05%                           |
| Trenton                 | Unassigned | 287            | 8,754,194          | 287                  | 100.00%                         | 0.00%                           |
| Trinity                 | 26         | 6,614          | 194,450            | 6,614                | 100.00%                         | 3.40%                           |
| Troutman                | Unassigned | 2,383          | 8,754,194          | 2,383                | 100.00%                         | 0.03%                           |
| Troy                    | Unassigned | 3,189          | 8,754,194          | 3,189                | 100.00%                         | 0.04%                           |
| Tryon                   | Unassigned | 1,646          | 8,754,194          | 1,646                | 100.00%                         | 0.02%                           |
| Turkey                  | Unassigned | 292            | 8,754,194          | 292                  | 100.00%                         | 0.00%                           |
| Unionville              | Unassigned | 5,929          | 8,754,194          | 5,929                | 100.00%                         | 0.07%                           |
| Valdese                 | Unassigned | 4,490          | 8,754,194          | 4,490                | 100.00%                         | 0.05%                           |
| Vanceboro               | Unassigned | 1,005          | 8,754,194          | 1,005                | 100.00%                         | 0.01%                           |
| Vandemere               | Unassigned | 254            | 8,754,194          | 254                  | 100.00%                         | 0.00%                           |
| Varnamtown              | Unassigned | 541            | 8,754,194          | 541                  | 100.00%                         | 0.01%                           |
| Vass                    | Unassigned | 720            | 8,754,194          | 720                  | 100.00%                         | 0.01%                           |
| Waco                    | Unassigned | 321            | 8,754,194          | 321                  | 100.00%                         | 0.00%                           |

District plan definition file: 'SRN-1.asc', modified 08/24/2017 11:36:03 AM

Municipalities derive from the Census Bureau's 2010 Redistricting Data (P.L. 94-171) Shapefiles. Population figures are based on the associated Summary File.

Note that for the purposes of this report, portions of municipalities in different counties are treated separately.

Printed on 08/24/2017 11:36:03 AM

Page 12 of 14

**LEGISLATIVE DEFENDANTS TX039-16**



**S691-ATV-33-Guilford Floor Amendment: Municipality-District**

| Municipality             | District   | Total Muni Pop | Total District Pop | Muni Pop in District | Percent of Muni Pop in District | Percent of District Pop in Muni |
|--------------------------|------------|----------------|--------------------|----------------------|---------------------------------|---------------------------------|
| Wade                     | Unassigned | 556            | 8,754,194          | 556                  | 100.00%                         | 0.01%                           |
| Wadesboro                | Unassigned | 5,813          | 8,754,194          | 5,813                | 100.00%                         | 0.07%                           |
| Wagram                   | Unassigned | 840            | 8,754,194          | 840                  | 100.00%                         | 0.01%                           |
| Wake Forest (Franklin)   | Unassigned | 899            | 8,754,194          | 899                  | 100.00%                         | 0.01%                           |
| Wake Forest (Wake)       | Unassigned | 29,218         | 8,754,194          | 29,218               | 100.00%                         | 0.33%                           |
| Walkertown               | Unassigned | 4,675          | 8,754,194          | 4,675                | 100.00%                         | 0.05%                           |
| Wallace (Duplin)         | Unassigned | 3,880          | 8,754,194          | 3,880                | 100.00%                         | 0.04%                           |
| Wallace (Pender)         | Unassigned | 0              | 8,754,194          | 0                    | 0.00%                           | 0.00%                           |
| Wallburg                 | Unassigned | 3,047          | 8,754,194          | 3,047                | 100.00%                         | 0.03%                           |
| Walnut Cove              | Unassigned | 1,425          | 8,754,194          | 1,425                | 100.00%                         | 0.02%                           |
| Walnut Creek             | Unassigned | 835            | 8,754,194          | 835                  | 100.00%                         | 0.01%                           |
| Walstonburg              | Unassigned | 219            | 8,754,194          | 219                  | 100.00%                         | 0.00%                           |
| Warrenton                | Unassigned | 862            | 8,754,194          | 862                  | 100.00%                         | 0.01%                           |
| Warsaw                   | Unassigned | 3,054          | 8,754,194          | 3,054                | 100.00%                         | 0.03%                           |
| Washington               | Unassigned | 9,744          | 8,754,194          | 9,744                | 100.00%                         | 0.11%                           |
| Washington Park          | Unassigned | 451            | 8,754,194          | 451                  | 100.00%                         | 0.01%                           |
| Watha                    | Unassigned | 190            | 8,754,194          | 190                  | 100.00%                         | 0.00%                           |
| Waxhaw                   | Unassigned | 9,859          | 8,754,194          | 9,859                | 100.00%                         | 0.11%                           |
| Waynesville              | Unassigned | 9,869          | 8,754,194          | 9,869                | 100.00%                         | 0.11%                           |
| Weaverville              | Unassigned | 3,120          | 8,754,194          | 3,120                | 100.00%                         | 0.04%                           |
| Webster                  | Unassigned | 363            | 8,754,194          | 363                  | 100.00%                         | 0.00%                           |
| Weddington (Mecklenburg) | Unassigned | 7              | 8,754,194          | 7                    | 100.00%                         | 0.00%                           |
| Weddington (Union)       | Unassigned | 9,452          | 8,754,194          | 9,452                | 100.00%                         | 0.11%                           |
| Weldon                   | Unassigned | 1,655          | 8,754,194          | 1,655                | 100.00%                         | 0.02%                           |
| Wendell                  | Unassigned | 5,845          | 8,754,194          | 5,845                | 100.00%                         | 0.07%                           |
| Wentworth                | Unassigned | 2,807          | 8,754,194          | 2,807                | 100.00%                         | 0.03%                           |
| Wesley Chapel            | Unassigned | 7,463          | 8,754,194          | 7,463                | 100.00%                         | 0.09%                           |
| West Jefferson           | Unassigned | 1,299          | 8,754,194          | 1,299                | 100.00%                         | 0.01%                           |
| Whispering Pines         | Unassigned | 2,928          | 8,754,194          | 2,928                | 100.00%                         | 0.03%                           |
| Whitakers (Edgecombe)    | Unassigned | 402            | 8,754,194          | 402                  | 100.00%                         | 0.00%                           |
| Whitakers (Nash)         | Unassigned | 342            | 8,754,194          | 342                  | 100.00%                         | 0.00%                           |
| White Lake               | Unassigned | 802            | 8,754,194          | 802                  | 100.00%                         | 0.01%                           |
| Whiteville               | Unassigned | 5,394          | 8,754,194          | 5,394                | 100.00%                         | 0.06%                           |
| Whitsett                 | 24         | 590            | 198,142            | 590                  | 100.00%                         | 0.30%                           |
| Wilkesboro               | Unassigned | 3,413          | 8,754,194          | 3,413                | 100.00%                         | 0.04%                           |
| Williamston              | Unassigned | 5,511          | 8,754,194          | 5,511                | 100.00%                         | 0.06%                           |
| Wilmington               | Unassigned | 106,476        | 8,754,194          | 106,476              | 100.00%                         | 1.22%                           |
| Wilson                   | Unassigned | 49,167         | 8,754,194          | 49,167               | 100.00%                         | 0.56%                           |
| Wilson's Mills           | Unassigned | 2,277          | 8,754,194          | 2,277                | 100.00%                         | 0.03%                           |
| Windsor                  | Unassigned | 3,630          | 8,754,194          | 3,630                | 100.00%                         | 0.04%                           |
| Winfall                  | Unassigned | 594            | 8,754,194          | 594                  | 100.00%                         | 0.01%                           |
| Wingate                  | Unassigned | 3,491          | 8,754,194          | 3,491                | 100.00%                         | 0.04%                           |
| Winston-Salem            | Unassigned | 229,617        | 8,754,194          | 229,617              | 100.00%                         | 2.62%                           |
| Winterville              | Unassigned | 9,269          | 8,754,194          | 9,269                | 100.00%                         | 0.11%                           |
| Winton                   | Unassigned | 769            | 8,754,194          | 769                  | 100.00%                         | 0.01%                           |
| Woodfin                  | Unassigned | 6,123          | 8,754,194          | 6,123                | 100.00%                         | 0.07%                           |
| Woodland                 | Unassigned | 809            | 8,754,194          | 809                  | 100.00%                         | 0.01%                           |

District plan definition file: 'SRN-1.asc', modified 08/24/2017 11:36:03 AM

Municipalities derive from the Census Bureau's 2010 Redistricting Data (P.L. 94-171) Shapefiles. Population figures are based on the associated Summary File.

Note that for the purposes of this report, portions of municipalities in different counties are treated separately.

Printed on: 08/24/2017 11:36:03 AM

Page 13 of 14

**LEGISLATIVE DEFENDANTS TX039-17**

**S691-ATV-33-Guilford Floor Amendment: Municipality-District**

| <b>Municipality</b> | <b>District</b> | <b>Total Muni Pop</b> | <b>Total District Pop</b> | <b>Muni Pop in District</b> | <b>Percent of Muni Pop in District</b> | <b>Percent of District Pop in Muni</b> |
|---------------------|-----------------|-----------------------|---------------------------|-----------------------------|--|--|
| Wrightsville Beach  | Unassigned      | 2,477                 | 8,754,194                 | 2,477                       | 100.00%                                | 0.03%                                  |
| Yadkinville         | Unassigned      | 2,959                 | 8,754,194                 | 2,959                       | 100.00%                                | 0.03%                                  |
| Yanceyville         | Unassigned      | 2,039                 | 8,754,194                 | 2,039                       | 100.00%                                | 0.02%                                  |
| Youngsville         | Unassigned      | 1,157                 | 8,754,194                 | 1,157                       | 100.00%                                | 0.01%                                  |
| Zebulon (Johnston)  | Unassigned      | 0                     | 8,754,194                 | 0                           | 0.00%                                  | 0.00%                                  |
| Zebulon (Wake)      | Unassigned      | 4,433                 | 8,754,194                 | 4,433                       | 100.00%                                | 0.05%                                  |
| <b>Total:</b>       |                 |                       |                           | <b>5,250,071</b>            |  |  |

District plan definition file: 'SRN-1.asc', modified 08/24/2017 11:36:03 AM

Municipalities derive from the Census Bureau's 2010 Redistricting Data (P.L. 94-171) Shapefiles. Population figures are based on the associated Summary File.

Note that for the purposes of this report, portions of municipalities in different counties are treated separately.

Printed: 08/24/2017 11:36:03 AM

**LEGISLATIVE DEFENDANTS TX039-18**

Plan Name: SRN-1  
Plan Type:  
Date: 08/24/2017  
Time: 11:32:30AM  
Administrator:

## Measures of Compactness

08/24/2017

---

|           |      |
|-----------|------|
| Sum       | N/A  |
| Min       | 0.26 |
| Max       | 0.59 |
| Mean      | 0.41 |
| Std. Dev. | 0.13 |

| DISTRICT | Reock |
|----------|-------|
|          | 0.26  |
| 24       | 0.40  |
| 26       | 0.59  |
| 27       | 0.47  |
| 28       | 0.31  |

---

### S691-ATV-33-Guilford Floor Amendment: Split VTD Detail

| County | VTD | District | Total VTD Pop | VTD Pop in District | Percent of VTD Pop in District |
|--------|-----|----------|---------------|---------------------|--------------------------------|
|        |     |          |               |                     |                                |

District plan definition file: 'SRN-1.asc', modified 08/24/2017 11:36:03 AM

VTDs ('Voting Districts') derive from the Census Bureau's 2010 Redistricting Data Shapefiles. Population figures are based on the associated Summary File.

Printed: 08/24/2017 11:36:03 AM

Plan Name: SRN-1  
Plan Type:  
Date: 08/24/2017  
Time: 11:32:59AM  
Administrator:

## Measures of Compactness

08/24/2017

---

|           |      |
|-----------|------|
| Sum       | N/A  |
| Min       | 0.17 |
| Max       | 0.60 |
| Mean      | 0.33 |
| Std. Dev. | 0.17 |

| <b>DISTRICT</b> | <b>Polsby-<br/>Popper</b> |
|-----------------|---------------------------|
|                 | 0.27                      |
| 24              | 0.40                      |
| 26              | 0.60                      |
| 27              | 0.22                      |
| 28              | 0.17                      |

---

**S691-ATV-33-Guilford Floor Amendment: Population Deviation**

| District      | 2010 Pop         | Ideal Pop | Deviation | Deviation % |
|---------------|------------------|-----------|-----------|-------------|
| 24            | 198,142          | 190,710   | 7,432     | 3.90%       |
| 26            | 194,450          | 190,710   | 3,740     | 1.96%       |
| 27            | 193,307          | 190,710   | 2,597     | 1.36%       |
| 28            | 195,390          | 190,710   | 4,680     | 2.45%       |
| Unassigned    | 8,754,194        | 190,710   | 8,563,484 | 4490.32%    |
| <b>Total:</b> | <b>9,535,483</b> |           |           |             |

**S691-ATV-33-Guilford Floor Amendment: Population 2010, US Senate 2010, President 2012**

| District       | 2010 Census      |                  | US Senate 2010: Marshall-Burr-Beitler |               |                  |               |               |              |              |              | US President 2012: Obama-Romney-Johnson |               |                  |               |               |              |              |              |
|----------------|------------------|------------------|---------------------------------------|---------------|------------------|---------------|---------------|--------------|--------------|--------------|---|---------------|------------------|---------------|---------------|--------------|--------------|--------------|
|                | Total Pop        | 18+ Pop          | Dem                                   | Dem %         | Rep              | Rep %         | Lib           | Lib %        | Write-In     | Write-In %   | Dem                                     | Dem %         | Rep              | Rep %         | Lib           | Lib %        | Write-In     | Write-In %   |
| 24             | 198,142          | 150,541          | 20,632                                | 37.37%        | 33,214           | 60.16%        | 1,336         | 2.42%        | 25           | 0.05%        | 39,733                                  | 42.80%        | 52,106           | 56.12%        | 812           | 0.87%        | 189          | 0.20%        |
| 26             | 194,450          | 147,058          | 12,767                                | 26.70%        | 33,767           | 70.62%        | 1,250         | 2.61%        | 34           | 0.07%        | 26,756                                  | 30.79%        | 59,158           | 68.07%        | 841           | 0.97%        | 151          | 0.17%        |
| 27             | 193,307          | 148,617          | 23,295                                | 39.87%        | 33,934           | 58.08%        | 1,153         | 1.97%        | 44           | 0.08%        | 51,146                                  | 49.53%        | 50,969           | 49.36%        | 887           | 0.86%        | 263          | 0.25%        |
| 28             | 195,390          | 150,433          | 30,539                                | 63.55%        | 16,691           | 34.73%        | 786           | 1.64%        | 42           | 0.09%        | 71,855                                  | 72.97%        | 25,620           | 26.02%        | 780           | 0.79%        | 211          | 0.21%        |
| Unassigned     | 8,754,194        | 6,657,199        | 1,054,467                             | 43.16%        | 1,336,476        | 54.70%        | 51,029        | 2.09%        | 1,118        | 0.05%        | 1,981,803                               | 48.21%        | 2,079,500        | 50.58%        | 41,128        | 1.00%        | 8,705        | 0.21%        |
| <b>Totals:</b> | <b>9,535,483</b> | <b>7,253,848</b> | <b>1,141,700</b>                      | <b>43.04%</b> | <b>1,454,082</b> | <b>54.82%</b> | <b>55,554</b> | <b>2.09%</b> | <b>1,263</b> | <b>0.05%</b> | <b>2,171,293</b>                        | <b>48.33%</b> | <b>2,267,353</b> | <b>50.47%</b> | <b>44,448</b> | <b>0.99%</b> | <b>9,519</b> | <b>0.21%</b> |

**S691-ATV-33-Guilford Floor Amendment: Governor 2012, Lieutenant Governor 2012, US Senate 2014**

| District       | Governor 2012: Dalton-McCrory-Howe |               |                  |               |               |              |              |              | Lieutenant Governor 2012: Coleman-Forest |               |                  |               | US Senate 2014: Tillis-Hagan-Haugh |               |                  |               |                |              |              |              |
|----------------|------------------------------------|---------------|------------------|---------------|---------------|--------------|--------------|--------------|--|---------------|------------------|---------------|------------------------------------|---------------|------------------|---------------|----------------|--------------|--------------|--------------|
|                | Dem                                | Dem %         | Rep              | Rep %         | Lib           | Lib %        | Write-In     | Write-In %   | Dem                                      | Dem %         | Rep              | Rep %         | Rep                                | Rep %         | Dem              | Dem %         | Lib            | Lib %        | Write-In     | Write-In %   |
| 24             | 35,325                             | 38.38%        | 54,753           | 59.50%        | 1,925         | 2.09%        | 26           | 0.03%        | 39,348                                   | 43.61%        | 50,870           | 56.39%        | 33,608                             | 54.59%        | 25,657           | 41.68%        | 2,203          | 3.58%        | 96           | 0.16%        |
| 26             | 23,770                             | 27.39%        | 61,350           | 70.69%        | 1,649         | 1.90%        | 15           | 0.02%        | 27,258                                   | 32.09%        | 57,678           | 67.91%        | 36,023                             | 66.52%        | 15,977           | 29.51%        | 2,064          | 3.81%        | 86           | 0.16%        |
| 27             | 44,312                             | 43.32%        | 55,659           | 54.42%        | 2,276         | 2.23%        | 33           | 0.03%        | 49,378                                   | 49.42%        | 50,529           | 50.58%        | 34,308                             | 49.24%        | 33,634           | 48.27%        | 1,639          | 2.35%        | 92           | 0.13%        |
| 28             | 65,492                             | 67.39%        | 29,468           | 30.32%        | 2,191         | 2.25%        | 33           | 0.03%        | 70,083                                   | 73.27%        | 25,566           | 26.73%        | 15,938                             | 26.95%        | 41,794           | 70.67%        | 1,339          | 2.26%        | 71           | 0.12%        |
| Unassigned     | 1,756,371                          | 43.05%        | 2,235,994        | 54.80%        | 86,471        | 2.12%        | 1,084        | 0.03%        | 1,987,954                                | 49.85%        | 2,000,248        | 50.15%        | 1,296,957                          | 48.82%        | 1,253,241        | 47.17%        | 101,534        | 3.82%        | 4,906        | 0.18%        |
| <b>Totals:</b> | <b>1,925,270</b>                   | <b>43.18%</b> | <b>2,437,224</b> | <b>54.67%</b> | <b>94,512</b> | <b>2.12%</b> | <b>1,191</b> | <b>0.03%</b> | <b>2,174,021</b>                         | <b>49.88%</b> | <b>2,184,891</b> | <b>50.12%</b> | <b>1,416,834</b>                   | <b>48.84%</b> | <b>1,370,303</b> | <b>47.23%</b> | <b>108,779</b> | <b>3.75%</b> | <b>5,251</b> | <b>0.18%</b> |



**S691-ATV-33-Guilford Floor Amendment: President 2016, US Senate 2016, Governor 2016**

| District       | US President 2016: Trump-Clinton-Johnson |               |                  |               |                |              |               |              | US Senate 2016: Burr-Ross-Haugh |               |                  |               |                |              | Governor 2016: Cooper-McCrory-Cecil |               |                  |               |                |              |
|----------------|--|---------------|------------------|---------------|----------------|--------------|---------------|--------------|---------------------------------|---------------|------------------|---------------|----------------|--------------|-------------------------------------|---------------|------------------|---------------|----------------|--------------|
|                | Rep                                      | Rep %         | Dem              | Dem %         | Lib            | Lib %        | Write-In      | Write-In %   | Rep                             | Rep %         | Dem              | Dem %         | Lib            | Lib %        | Dem                                 | Dem %         | Rep              | Rep %         | Lib            | Lib %        |
| 24             | 53,161                                   | 53.97%        | 41,847           | 42.48%        | 2,484          | 2.52%        | 1,011         | 1.03%        | 53,955                          | 55.20%        | 40,591           | 41.53%        | 3,201          | 3.27%        | 44,966                              | 45.87%        | 51,219           | 52.25%        | 1,850          | 1.89%        |
| 26             | 63,595                                   | 69.47%        | 25,178           | 27.50%        | 1,963          | 2.14%        | 807           | 0.88%        | 62,240                          | 68.61%        | 24,921           | 27.47%        | 3,551          | 3.91%        | 29,217                              | 32.09%        | 59,827           | 65.71%        | 2,005          | 2.20%        |
| 27             | 46,577                                   | 44.39%        | 53,902           | 51.37%        | 3,037          | 2.89%        | 1,410         | 1.34%        | 49,238                          | 47.34%        | 51,489           | 49.50%        | 3,288          | 3.16%        | 57,285                              | 54.95%        | 44,652           | 42.83%        | 2,311          | 2.22%        |
| 28             | 22,731                                   | 23.34%        | 70,869           | 72.76%        | 2,445          | 2.51%        | 1,361         | 1.40%        | 25,096                          | 26.05%        | 68,537           | 71.15%        | 2,696          | 2.80%        | 72,132                              | 74.74%        | 22,430           | 23.24%        | 1,953          | 2.02%        |
| Unassigned     | 2,173,685                                | 50.12%        | 1,988,520        | 45.85%        | 120,000        | 2.77%        | 54,808        | 1.26%        | 2,201,910                       | 51.32%        | 1,934,158        | 45.08%        | 154,454        | 3.60%        | 2,096,781                           | 48.66%        | 2,117,911        | 49.15%        | 94,610         | 2.20%        |
| <b>Totals:</b> | <b>2,359,749</b>                         | <b>49.90%</b> | <b>2,180,316</b> | <b>46.10%</b> | <b>129,929</b> | <b>2.75%</b> | <b>59,397</b> | <b>1.26%</b> | <b>2,392,439</b>                | <b>51.13%</b> | <b>2,119,696</b> | <b>45.30%</b> | <b>167,190</b> | <b>3.57%</b> | <b>2,300,381</b>                    | <b>48.95%</b> | <b>2,296,039</b> | <b>48.86%</b> | <b>102,729</b> | <b>2.19%</b> |

**S691-ATV-33-Guilford Floor Amendment: Lieutenant Governor 2016, Attorney General 2016**

| District       | Lieutenant Governor 2016: Forest-Coleman-Cole |               |                  |               |                |              | Attorney General 2016: Stein-Newton |               |                  |               |
|----------------|---|---------------|------------------|---------------|----------------|--------------|-------------------------------------|---------------|------------------|---------------|
|                | Rep   | Rep %         | Dem              | Dem %         | Lib            | Lib %        | Dem                                 | Dem %         | Rep              | Rep %         |
| 24             | 53,900  | 55.86%        | 39,826           | 41.27%        | 2,764          | 2.86%        | 44,356                              | 46.28%        | 51,483           | 53.72%        |
| 26             | 62,445  | 69.78%        | 24,800           | 27.71%        | 2,238          | 2.50%        | 28,475                              | 32.03%        | 60,432           | 67.97%        |
| 27             | 48,683  | 47.62%        | 50,541           | 49.44%        | 3,002          | 2.94%        | 55,168                              | 54.23%        | 46,567           | 45.77%        |
| 28             | 24,250  | 25.57%        | 67,742           | 71.42%        | 2,864          | 3.02%        | 70,923                              | 75.19%        | 23,401           | 24.81%        |
| Unassigned     | 2,201,341                                     | 52.10%        | 1,902,066        | 45.02%        | 121,492        | 2.88%        | 2,095,933                           | 50.02%        | 2,094,393        | 49.98%        |
| <b>Totals:</b> | <b>2,390,619</b>                              | <b>51.88%</b> | <b>2,084,975</b> | <b>45.25%</b> | <b>132,360</b> | <b>2.87%</b> | <b>2,294,855</b>                    | <b>50.20%</b> | <b>2,276,276</b> | <b>49.80%</b> |